

# Springwell Solar Farm

Location, Order Limits and Grid  
Coordinate Plans

APFP Regulation 5(2)(o)

Planning Act 2008

Infrastructure Planning  
(Applications: Prescribed Forms  
and Procedure) Regulations 2009

EN010149/APP/2.1

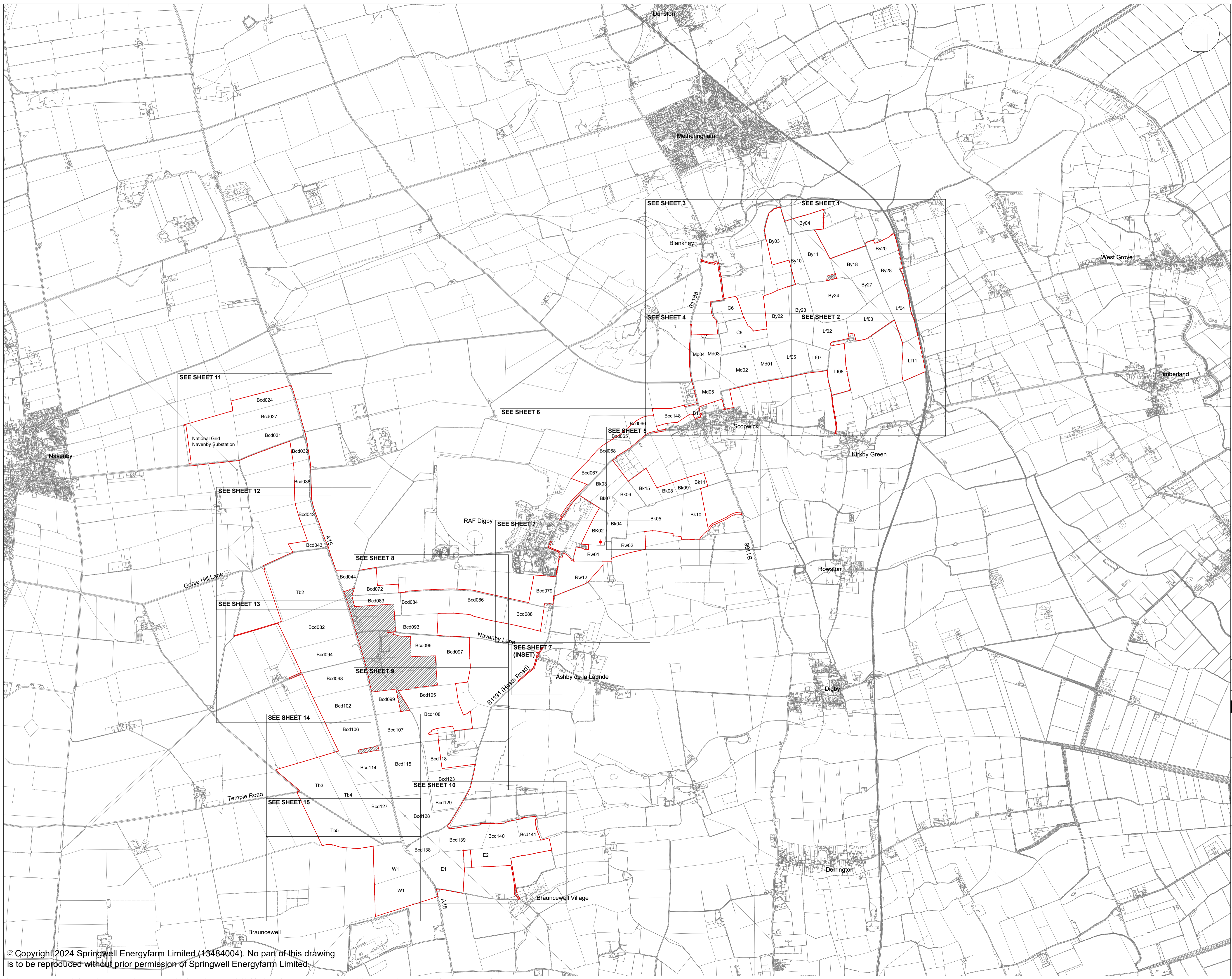
November 2024

Springwell Energyfarm Ltd






## Part 2 – Plans; Table of Contents

Drawing number	Revision number	Drawing title	Scale	Sheet Size
<b>2.1</b>	01	Location, Order Limits and Grid Coordinate Plans – Key Plan and Sheets 1-15	1:20,000 (Key Plan) 1:2,500 (Sheets)	A1
<b>2.2</b>	01	Land Plans – Key Plan and Sheets 1-15	1:15,000 (Key Plan) 1:2,500 (Sheets)	A1
<b>2.3</b>	01	Works Plans – Key Plan and Sheets 1-15	1:20,000 (Key Plan) 1:2,500 (Sheets)	A1
<b>2.4</b>	01	Streets, Rights of Way and Access Plans – Key Plan and Sheets 1-15	1:20,000 (Key Plan) 1:2,500 (Sheets)	A1
<b>2.5</b>	01	Illustrative Layout Plans & Sections – Key Plan and Sheets 1-16	1:20,000 (Key Plan) 1:2,500 (Sheets 1-15) As shown (Sections - Sheet 16)	A1 A0
<b>2.6</b>	01	Traffic Regulations Plans – Key Plan and Sheets 1-15	1:20,000 (Key Plan) 1:2,500 (Sheets)	A1
<b>2.7</b>	01	Crown Land Plans – Key Plan and Sheets 1-2	1:15,000 (Key Plan) 1:2,500 (Sheets)	A1



**LEGEND:**

-  Order Limits
-  Areas outside the Order Limits
-  OS Grid Reference TF055566 505561 E, 356845 N

- NOTES:**
1. Ordnance Survey (OS) MasterMap data adopted as the drawing base map.
  2. The location of features shown are indicative only. Exact locations to be confirmed on site.
  3. Additional features may be present on site that have not been identified on the OS MasterMap data.
  4. The Order Limits are drawn to Land Registry boundaries. In some locations the Land Registry boundaries differ from the OS MasterMap data which results in the Order limits not aligning with the line work shown on the base map.

NO	DATE	DESCRIPTION	DRAWN	CHECKED	APPROVED
01	NOV 2024	DCD SUBMISSION	LDA	LDA	EDF



DOCUMENT:  
**APPLICATION DRAWINGS FOR APPROVAL**  
 REGULATION 5(2)(o)

DRAWING TITLE:  
**LOCATION, ORDER LIMITS AND GRID COORDINATE PLANS KEY PLAN**

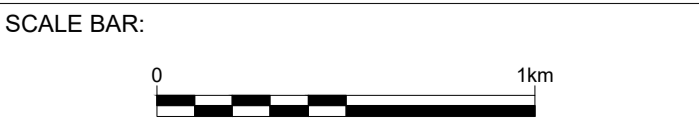
PIN REFERENCE NUMBER:  
 EN010149/APP/2.1

REVISION:  
**01**

DATE:  
 NOV 2024

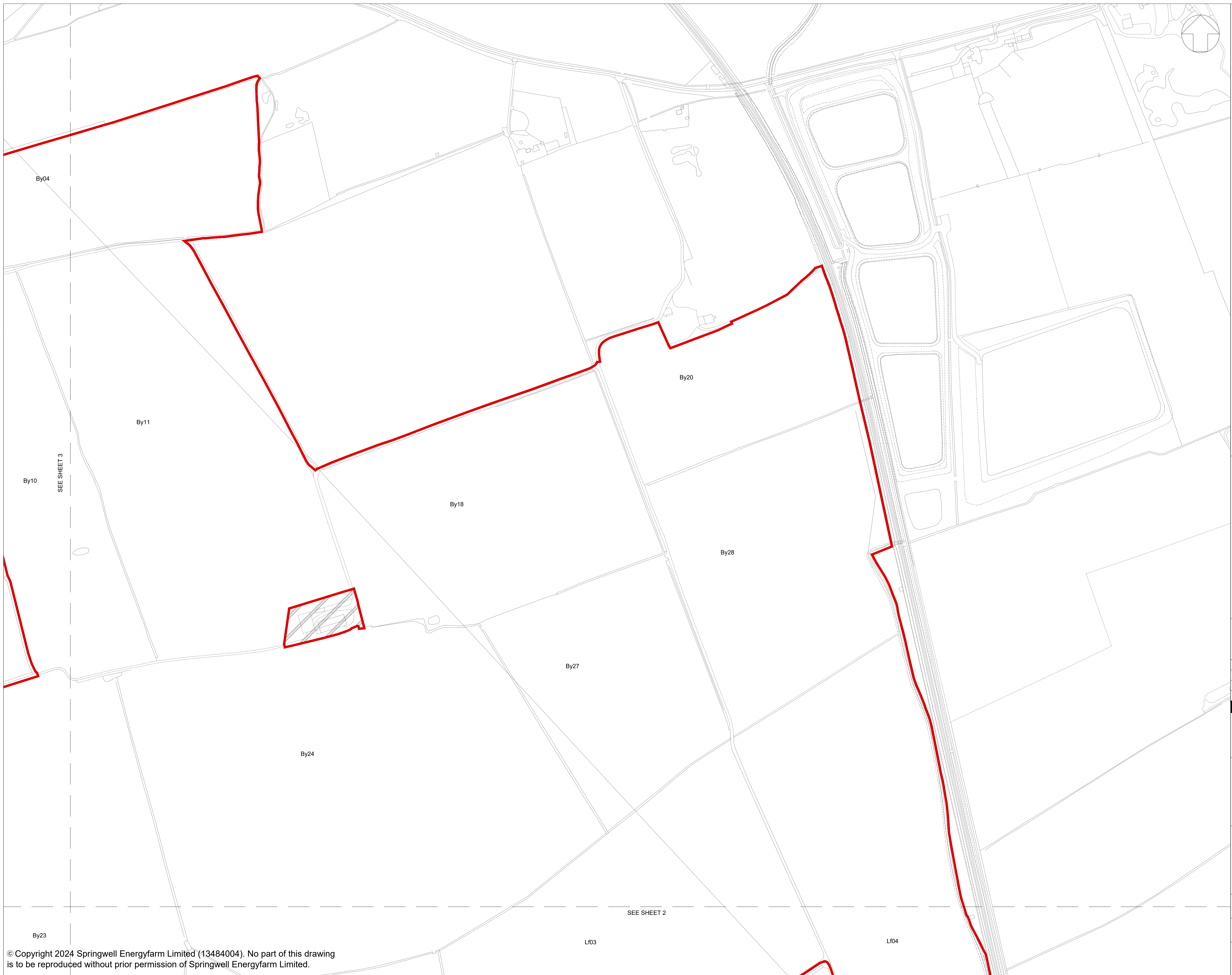
DRAWN:  
 LDA

SCALE:  
 1:20,000 at A1



© Copyright 2024 Springwell Energyfarm Limited (13484004). No part of this drawing is to be reproduced without prior permission of Springwell Energyfarm Limited.

This drawing may contain Ordnance Survey material by permission of Ordnance Survey on behalf of the Controller of His Majesty's Stationery Office © Crown Copyright 2024. All rights reserved. Reference number 0100031673 OS Open data / © Natural England / © DEFRA / © DECC / © English Heritage. Aerial Photography - ESRI, DigitalGlobe, GeoEye, i-cubed, USDA FSA, USGS, AEX, Getmapping, Aerogrid, IGN, IGP, swisstopo, the GIS User Community

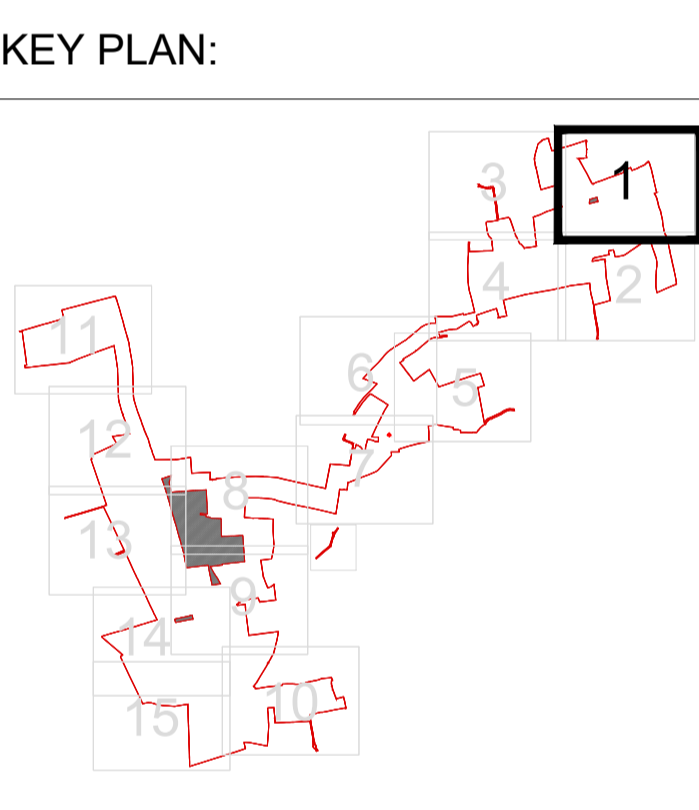


**LEGEND:**

- Order Limits
- Areas outside the Order Limits
- OS Grid Reference TF05566  
505561 E, 356645 N

**NOTES:**

1. Refer to key plan for notes.



REVISION	DATE	DESCRIPTION	DRAWN	CHECKED	APPROVED
01	NOV 2024	DCD SUBMISSION	LDA	LDA	EDF

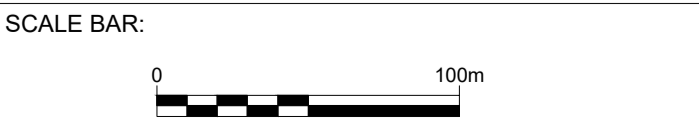
**Springwell Solar Farm**

DOCUMENT:  
**APPLICATION DRAWINGS  
 FOR APPROVAL**

REGULATION 5(2)(o)

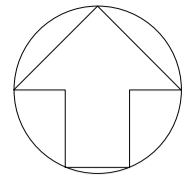
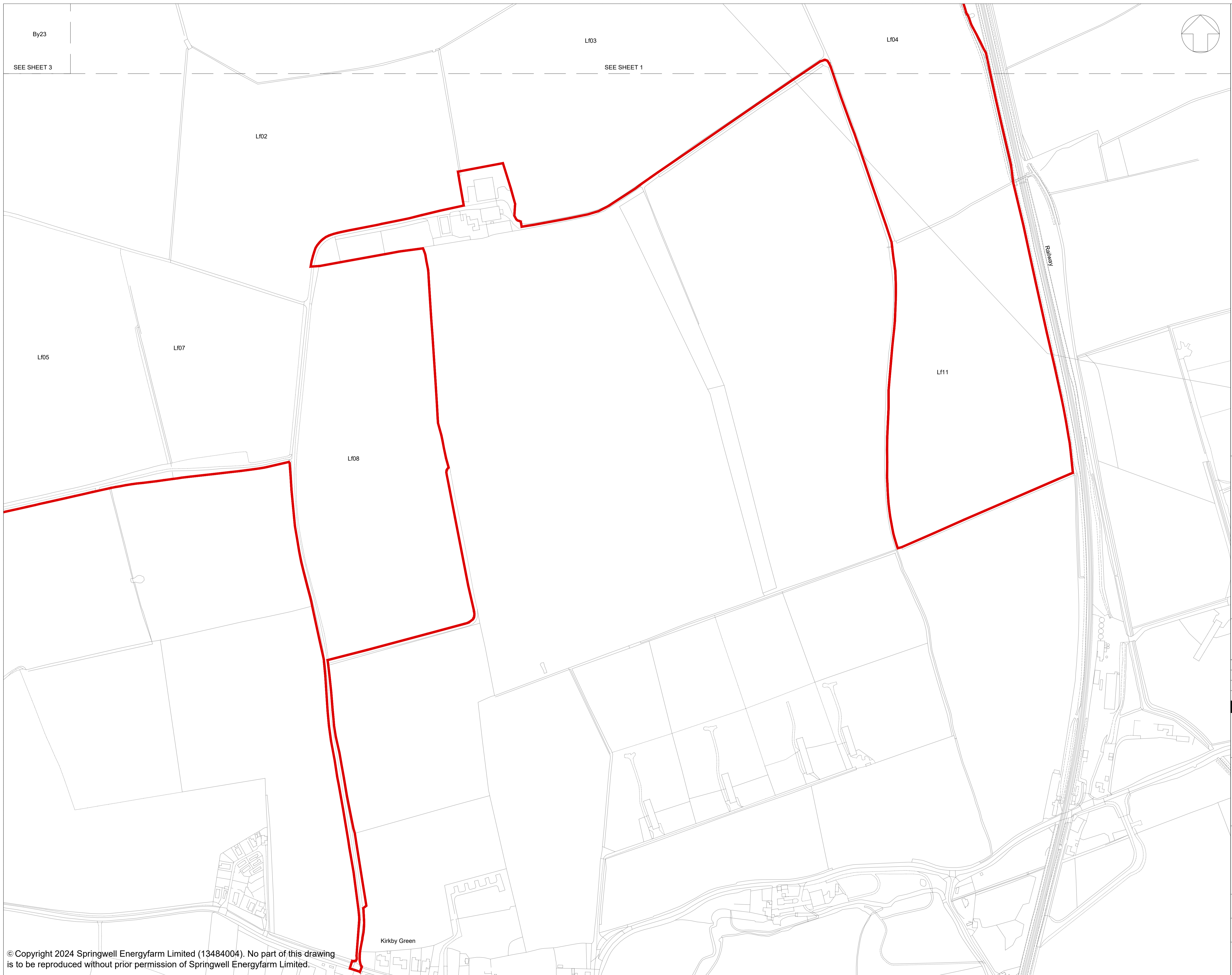
DRAWING TITLE:  
**LOCATION, ORDER LIMITS AND  
 GRID COORDINATE PLANS  
 SHEET 1 OF 15**




PIN REFERENCE NUMBER: EN010149/APP/2-1		REVISION: <b>01</b>
DATE: NOV 2024	DRAWN: LDA	SCALE: 1:2,500 at A1



© Copyright 2024 Springwell Energyfarm Limited (13484004). No part of this drawing is to be reproduced without prior permission of Springwell Energyfarm Limited.

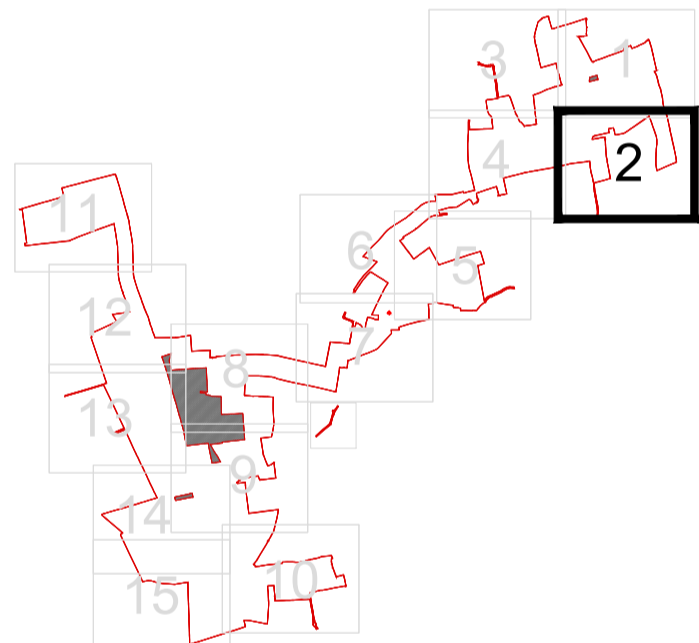
This drawing may contain Ordnance Survey material by permission of Ordnance Survey on behalf of the Controller of His Majesty's Stationery Office © Crown Copyright 2024. All rights reserved. Reference number 0100031673  
 OS Open data / © Natural England / © DEFRA / © DECC / © English Heritage. Aerial Photography - ESRI, DigitalGlobe, GEOEye, i-cubed, USDA FSA, USGS, AEX, Getmapping, Aerogrid, IGN, IGP, swisstopo, the GIS User Community



**LEGEND:**  
 Order Limits  
 Areas outside the Order Limits  
 OS Grid Reference TF05566  
 505561 °E, 356645°N

**NOTES:**  
 1. Refer to key plan for notes.

**KEY PLAN:**



REVISION	DATE	DESCRIPTION	DRAWN	CHECKED	APPROVED
01	NOV 2024	DCO SUBMISSION	LDA	LDA	EDF



DOCUMENT:  
**APPLICATION DRAWINGS  
 FOR APPROVAL**  
 REGULATION 5(2)(o)

DRAWING TITLE:  
**LOCATION, ORDER LIMITS AND  
 GRID COORDINATE PLANS  
 SHEET 2 OF 15**

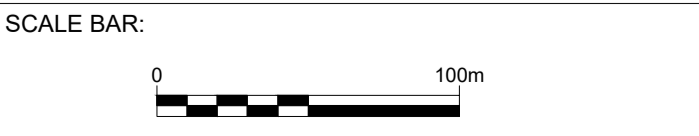
PIN REFERENCE NUMBER:  
 EN01049/APP/2-1

REVISION:  
**01**

DATE:  
 NOV 2024

DRAWN:  
 LDA




SCALE:  
 1:2,500 at A1



© Copyright 2024 Springwell Energyfarm Limited (13484004). No part of this drawing is to be reproduced without prior permission of Springwell Energyfarm Limited.

This drawing may contain: Ordnance Survey material by permission of Ordnance Survey on behalf of the Controller of His Majesty's Stationery Office © Crown Copyright 2024. All rights reserved. Reference number 0100031673  
 OS Open data / © Natural England / © DEFRA / © DECC / © English Heritage. Aerial Photography - ESRI, DigitalGlobe, GEOEye, i-cubed, USDA FSA, USGD, AEX, Getmapping, Aerogrid, IGN, IGP, swisstopo, the GIS User Community

**LEGEND:**

-  Order Limits
-  Areas outside the Order Limits
-  OS Grid Reference TF05566  
505561 E, 356645 N

**NOTES:**

- 1. Refer to key plan for notes.

**KEY PLAN:**



REVISION	DATE	DESCRIPTION	DRAWN	CHECKED	APPROVED
01	NOV 2024	DCO SUBMISSION	LDA	LDA	EDF

**Springwell Solar Farm**



DOCUMENT:  
**APPLICATION DRAWINGS  
 FOR APPROVAL**  
 REGULATION 5(2)(o)

DRAWING TITLE:  
**LOCATION, ORDER LIMITS AND  
 GRID COORDINATE PLANS  
 SHEET 3 OF 15**

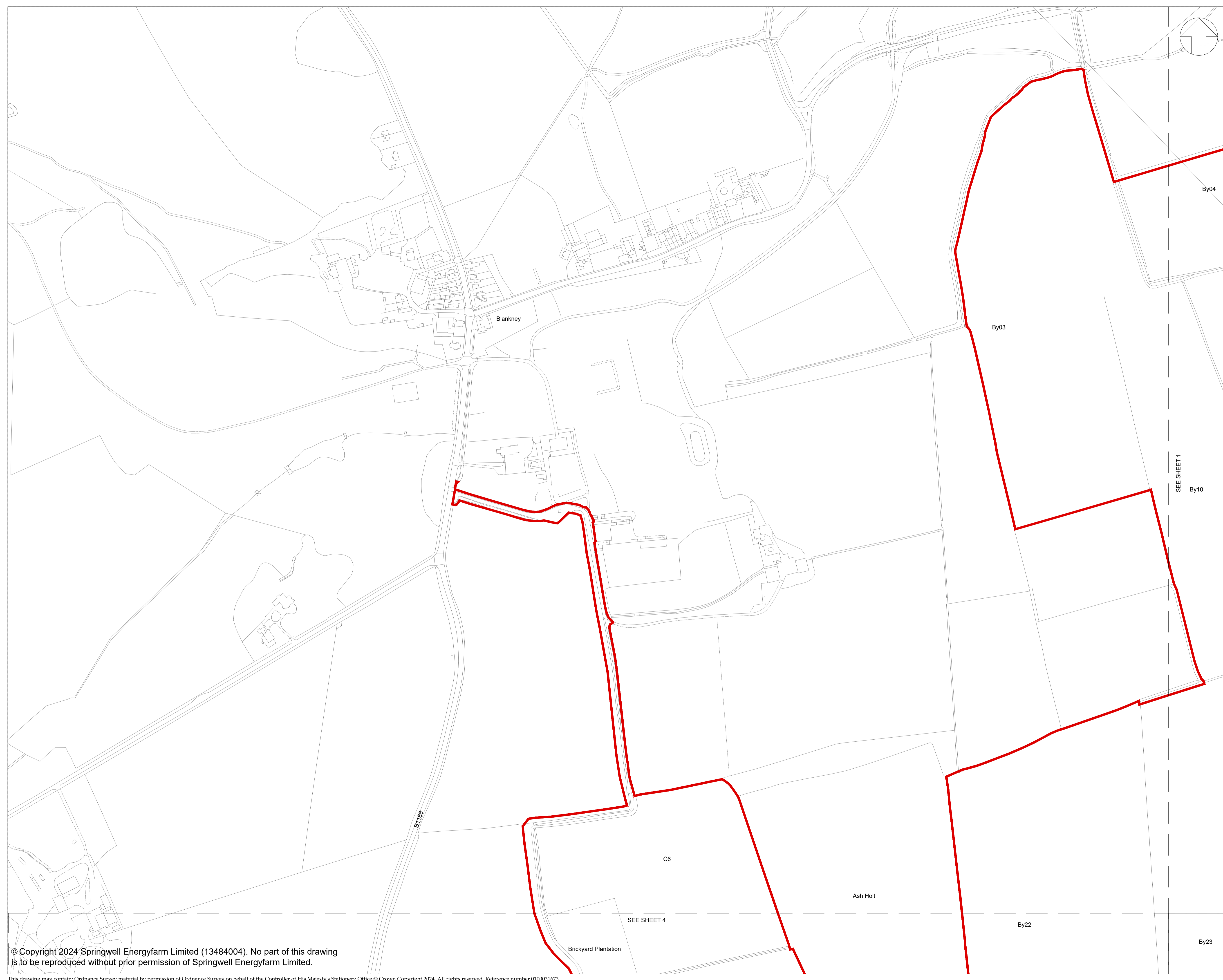
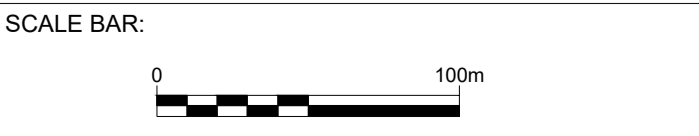
PIN REFERENCE NUMBER:  
 EN010149/APP/2.1

REVISION:  
**01**

DATE:  
 NOV 2024

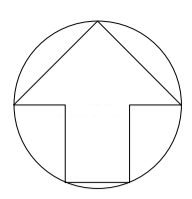
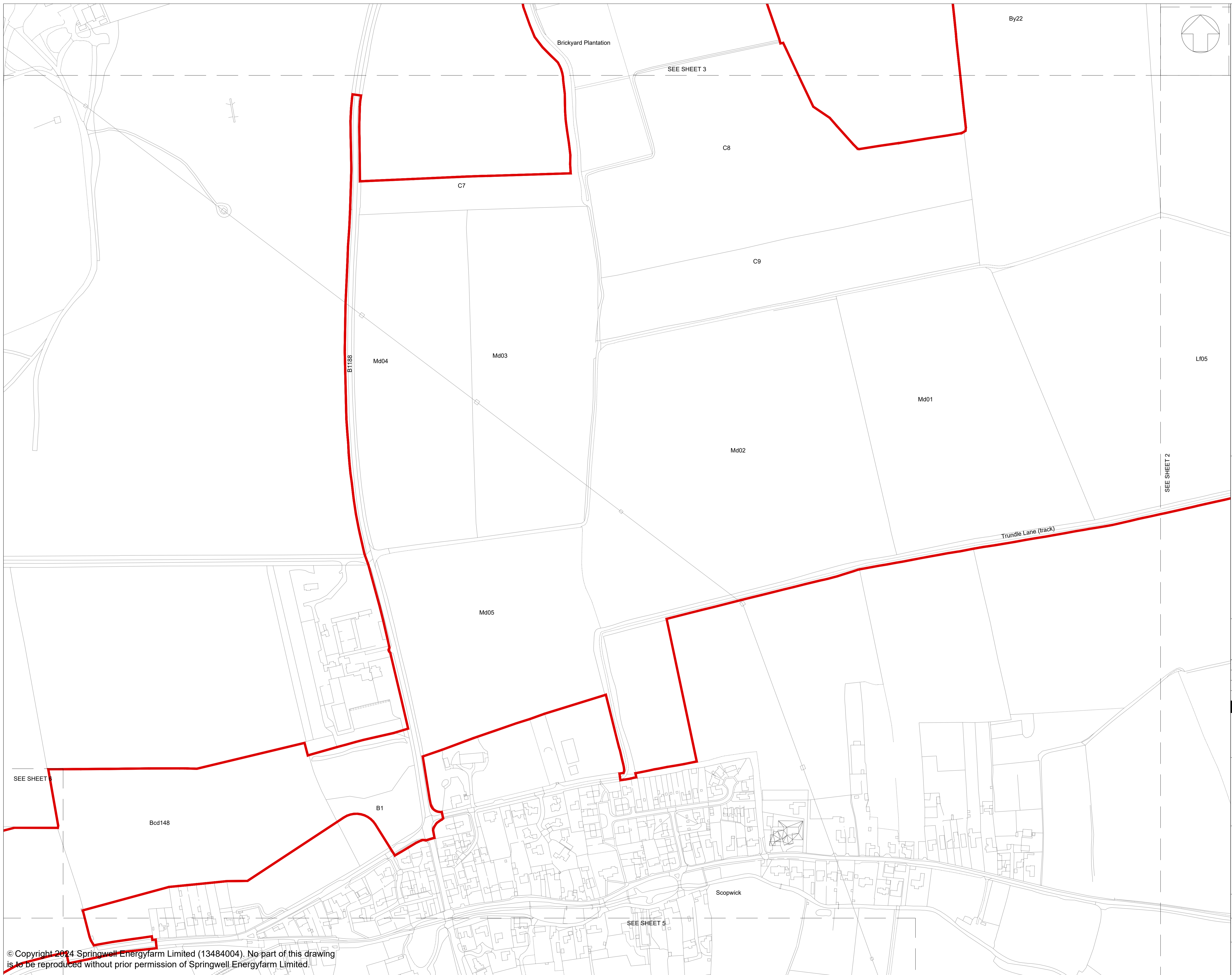
DRAWN:  
 LDA




SCALE:  
 1:2,500 at A1



© Copyright 2024 Springwell Energyfarm Limited (13484004). No part of this drawing is to be reproduced without prior permission of Springwell Energyfarm Limited.

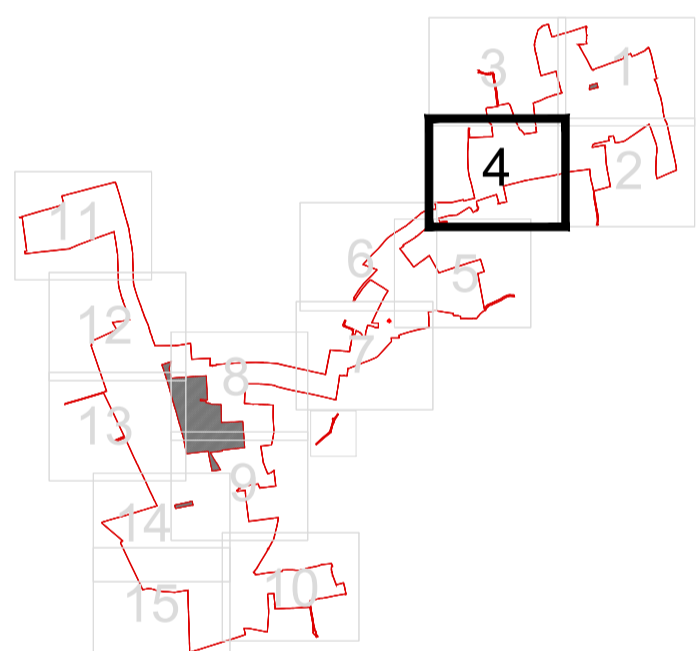
This drawing may contain: Ordnance Survey material by permission of Ordnance Survey on behalf of the Controller of His Majesty's Stationery Office © Crown Copyright 2024. All rights reserved. Reference number 0100031673  
 OS Open data / © Natural England / © DEFRA / © DECC / © English Heritage. Aerial Photography - ESRI, DigitalGlobe, GeoEye, i-cubed, USDA FSA, USGS, AEX, Getmapping, Aerogrid, IGN, IGP, swisstopo, the GIS User Community



- LEGEND:**
-  Order Limits
  -  Areas outside the Order Limits
  -  OS Grid Reference TF05566  
505561 E, 356645 N

**NOTES:**  
1. Refer to key plan for notes.

**KEY PLAN:**



REVISION	DATE	DESCRIPTION	DRAWN	CHECKED	APPROVED
01	NOV 2024	DCD SUBMISSION	LDA	LDA	EDF

**Springwell Solar Farm**



DOCUMENT:  
**APPLICATION DRAWINGS FOR APPROVAL**

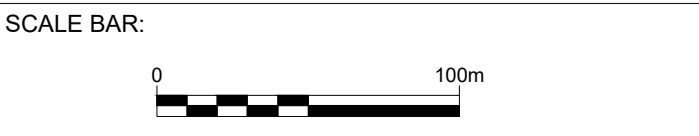
REGULATION 5(2)(o)

DRAWING TITLE:  
**LOCATION, ORDER LIMITS AND GRID COORDINATE PLANS SHEET 4 OF 15**

PIN REFERENCE NUMBER:  
EN010149/APP/2-1

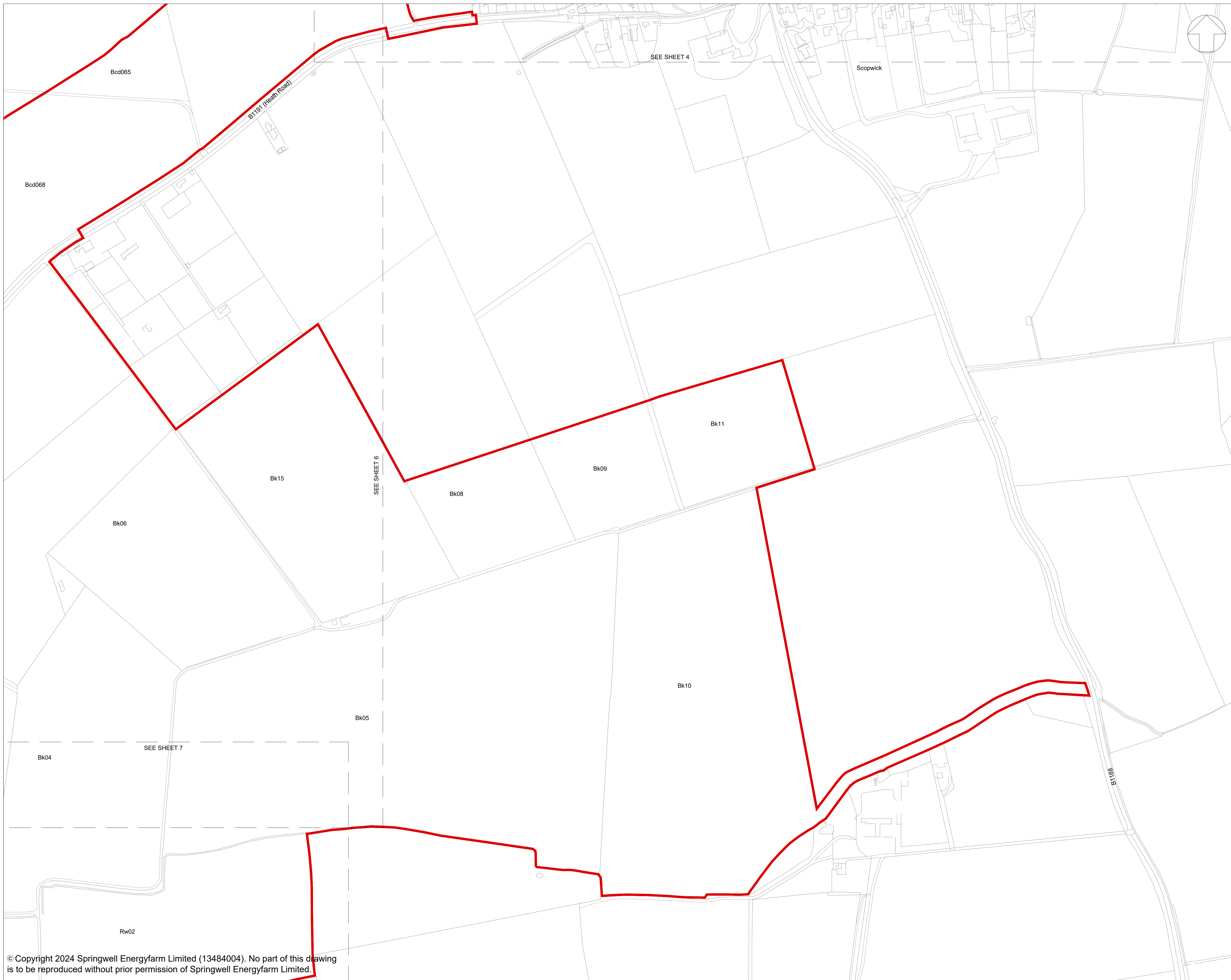
REVISION:  
**01**

DATE: NOV 2024      DRAWN: LDA      SCALE: 1:2,500 at A1



© Copyright 2024 Springwell Energyfarm Limited (13484004). No part of this drawing is to be reproduced without prior permission of Springwell Energyfarm Limited.

This drawing may contain Ordnance Survey material by permission of Ordnance Survey on behalf of the Controller of His Majesty's Stationery Office © Crown Copyright 2024. All rights reserved. Reference number 0100031673  
OS Open data / © Natural England / © DEFRA / © DECC / © English Heritage. Aerial Photography - ESRI, DigitalGlobe, GeoEye, i-cubed, USDA FSA, USGS, AEX, Getmapping, Aerogrid, IGN, IGP, swisstopo, the GIS User Community

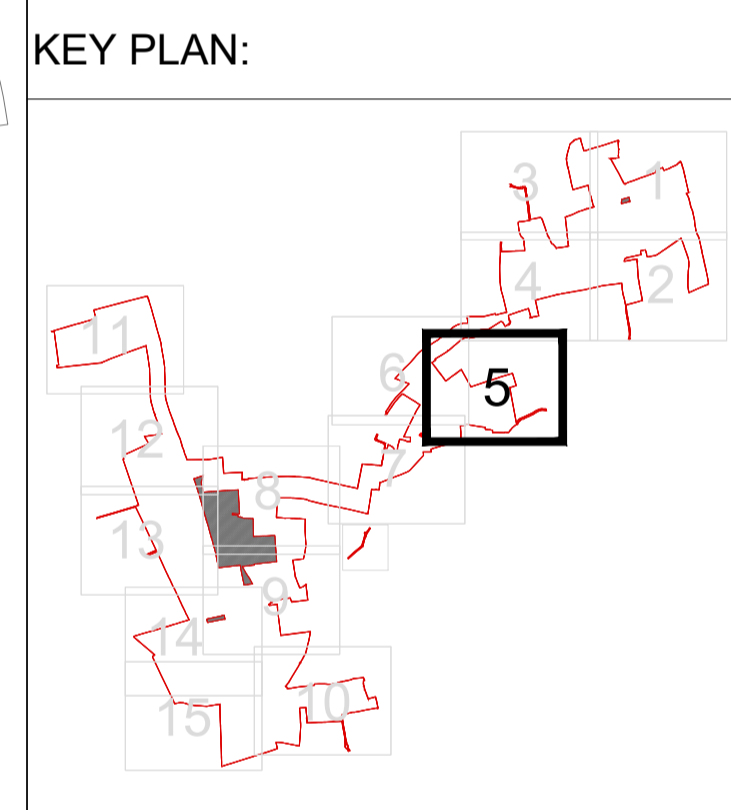


**LEGEND:**

- Order Limits
- Areas outside the Order Limits
- OS Grid Reference TF055566  
505561 E, 356645 N

**NOTES:**

1. Refer to key plan for notes.



REVISION	DATE	DESCRIPTION	DRAWN	CHECKED	APPROVED
01	NOV 2024	DCD SUBMISSION	LDA	LDA	EDF



DOCUMENT:  
**APPLICATION DRAWINGS FOR APPROVAL**  
 REGULATION 5(2)(o)

DRAWING TITLE:  
**LOCATION, ORDER LIMITS AND GRID COORDINATE PLANS SHEET 5 OF 15**

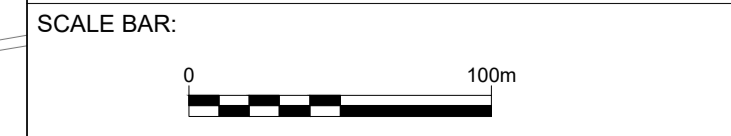
PIN REFERENCE NUMBER:  
 EN010149/APP/2-1

REVISION:  
**01**

DATE:  
 NOV 2024

DRAWN:  
 LDA

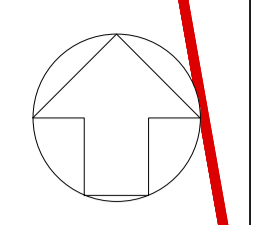
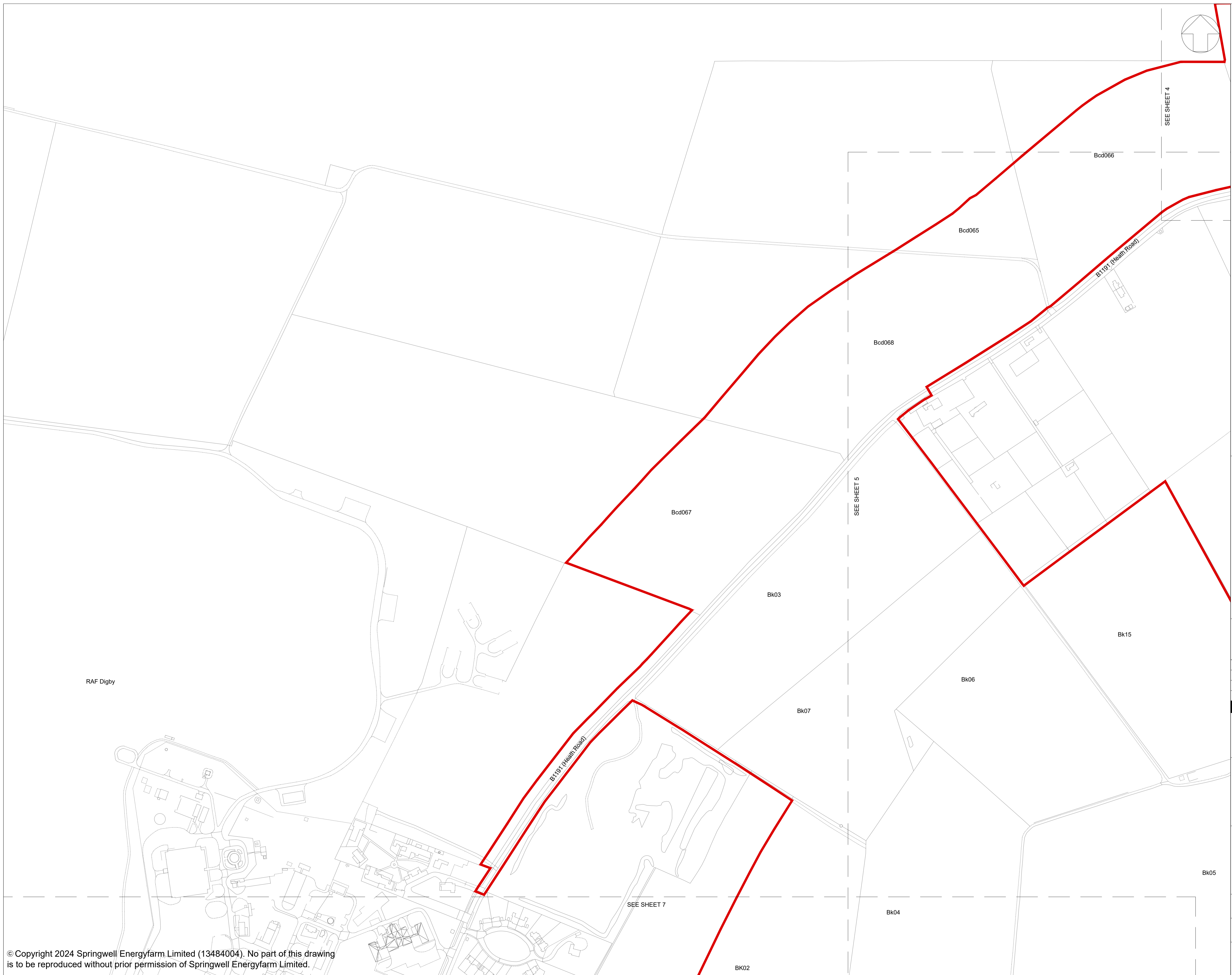
SCALE:  
 1:2,500 at A1



© Copyright 2024 Springwell Energyfarm Limited (13484004). No part of this drawing is to be reproduced without prior permission of Springwell Energyfarm Limited.

This drawing may contain: Ordnance Survey material by permission of Ordnance Survey on behalf of the Controller of His Majesty's Stationery Office © Crown Copyright 2024. All rights reserved. Reference number 0100031673  
 OS Open data / © Natural England / © DEFRA / © DECC / © English Heritage. Aerial Photography - ESRI, DigitalGlobe, GEOEye, i-cubed, USDA FSA, USGS, AEX, Getmapping, Aerogrid, IGN, IGP, swisstopo, the GIS User Community

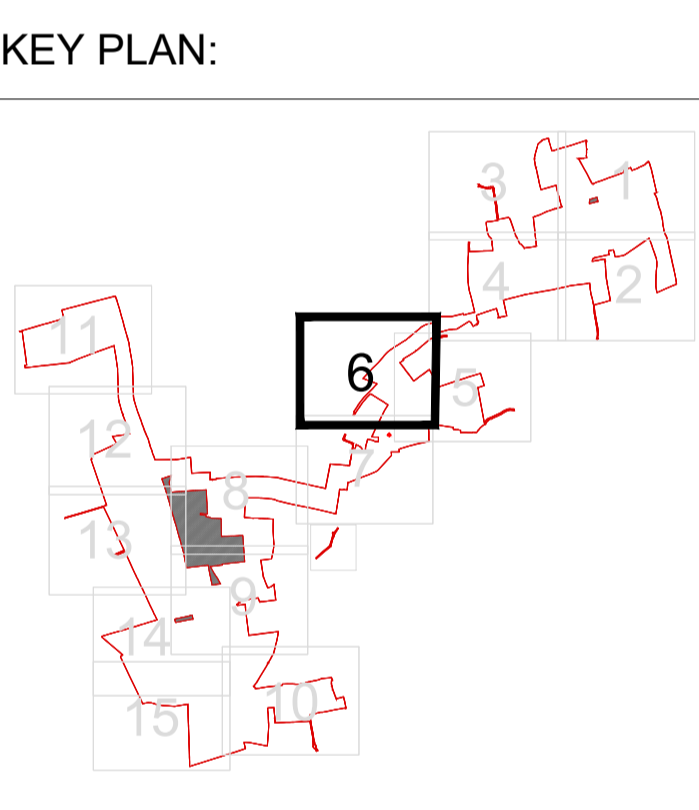




**LEGEND:**

	Order Limits
	Areas outside the Order Limits
	OS Grid Reference TF055566 505561° E, 356645° N

**NOTES:**  
1. Refer to key plan for notes.



REVISION	DATE	DESCRIPTION	DRAWN	CHECKED	APPROVED
01	NOV 2024	DCD SUBMISSION	LDA	LDA	EDF

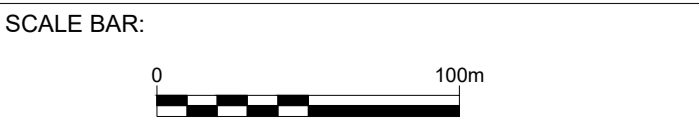
**Springwell Solar Farm**

DOCUMENT:  
**APPLICATION DRAWINGS FOR APPROVAL**  
REGULATION 5(2)(o)

DRAWING TITLE:  
**LOCATION, ORDER LIMITS AND GRID COORDINATE PLANS SHEET 6 OF 15**

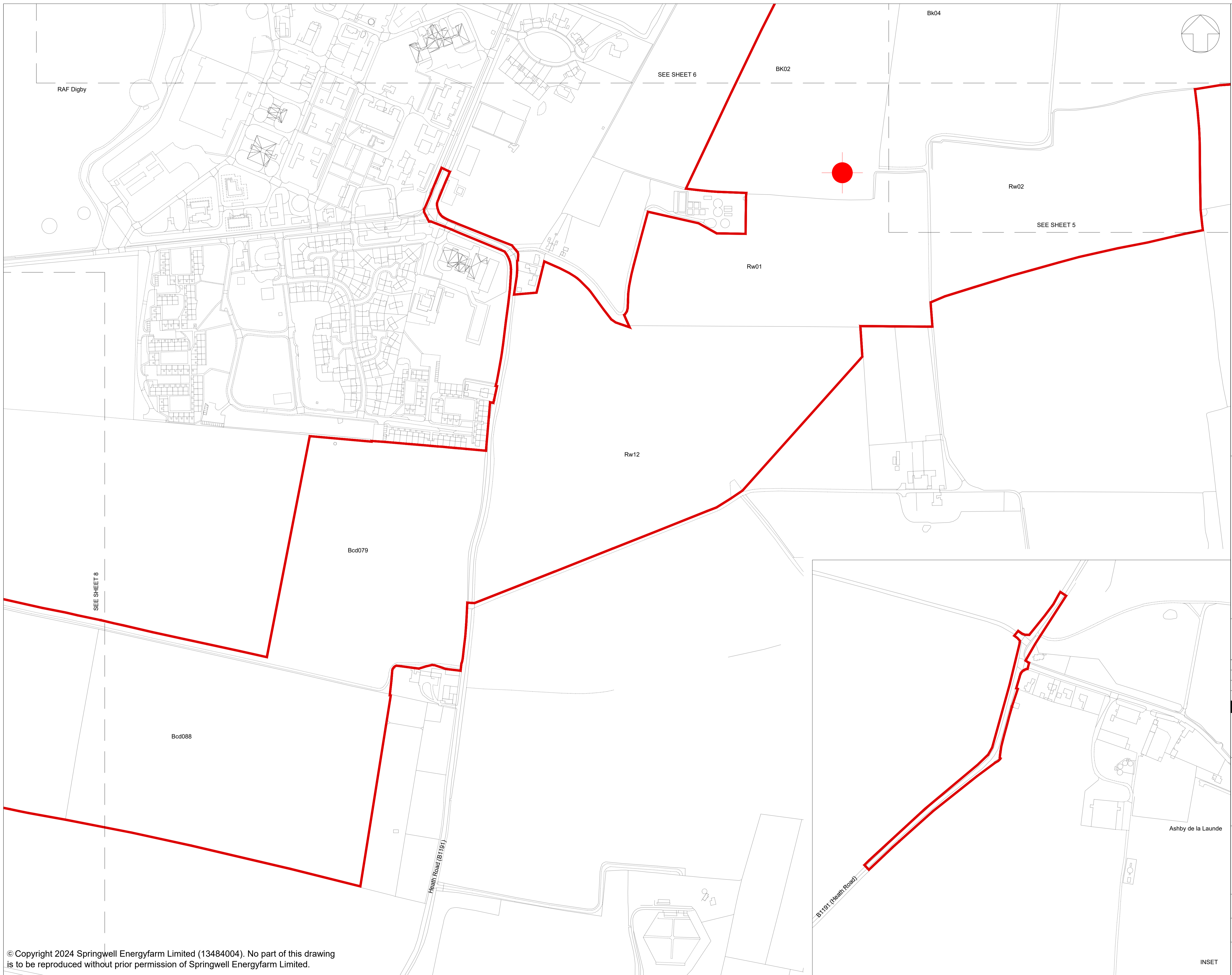
PIN REFERENCE NUMBER: EN010149/APP/2-1	REVISION: <b>01</b>
---	------------------------

DATE: NOV 2024	DRAWN: LDA	SCALE: 1:2,500 at A1
-------------------	---------------	-------------------------



© Copyright 2024 Springwell Energyfarm Limited (13484004). No part of this drawing is to be reproduced without prior permission of Springwell Energyfarm Limited.

This drawing may contain: Ordnance Survey material by permission of Ordnance Survey on behalf of the Controller of His Majesty's Stationery Office © Crown Copyright 2024. All rights reserved. Reference number 0100031673  
OS Open data / © Natural England / © DEFRA / © DECC / © English Heritage. Aerial Photography - ESRI, DigitalGlobe, GEOEye, i-cubed, USDA FSA, USGD, AEX, Getmapping, Aerogrid, IGN, IGP, swisstopo, the GIS User Community

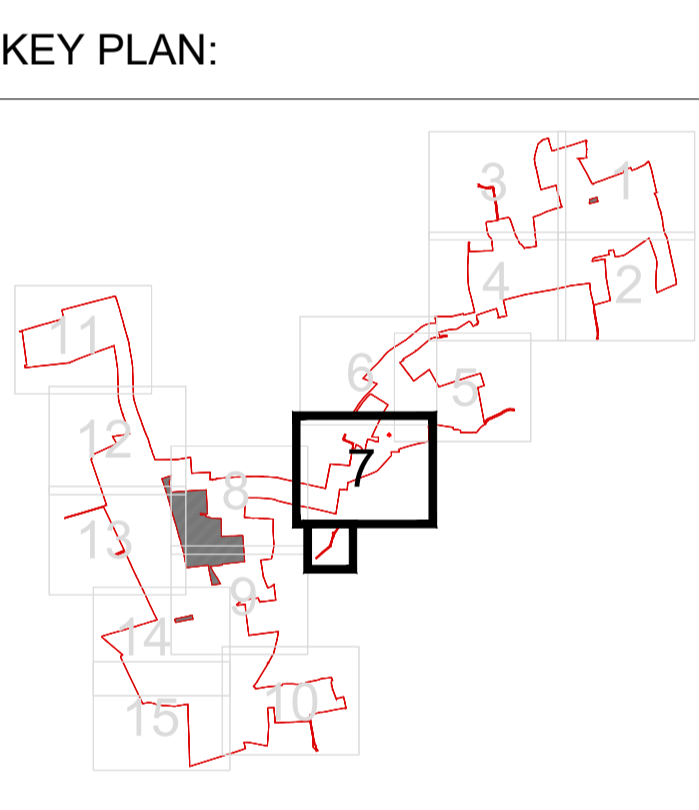


**LEGEND:**

- Order Limits
- Areas outside the Order Limits
- OS Grid Reference TF05566 505561 E, 356645 N

**NOTES:**

1. Refer to key plan for notes.



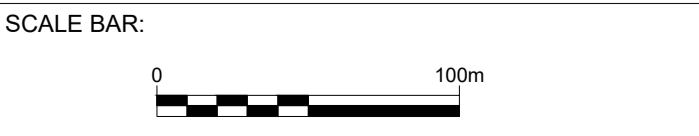
REVISION	DATE	DESCRIPTION	DRAWN	CHECKED	APPROVED
01	NOV 2024	DCD SUBMISSION	LDA	LDA	EDF



DOCUMENT:  
**APPLICATION DRAWINGS FOR APPROVAL**  
 REGULATION 5(2)(o)

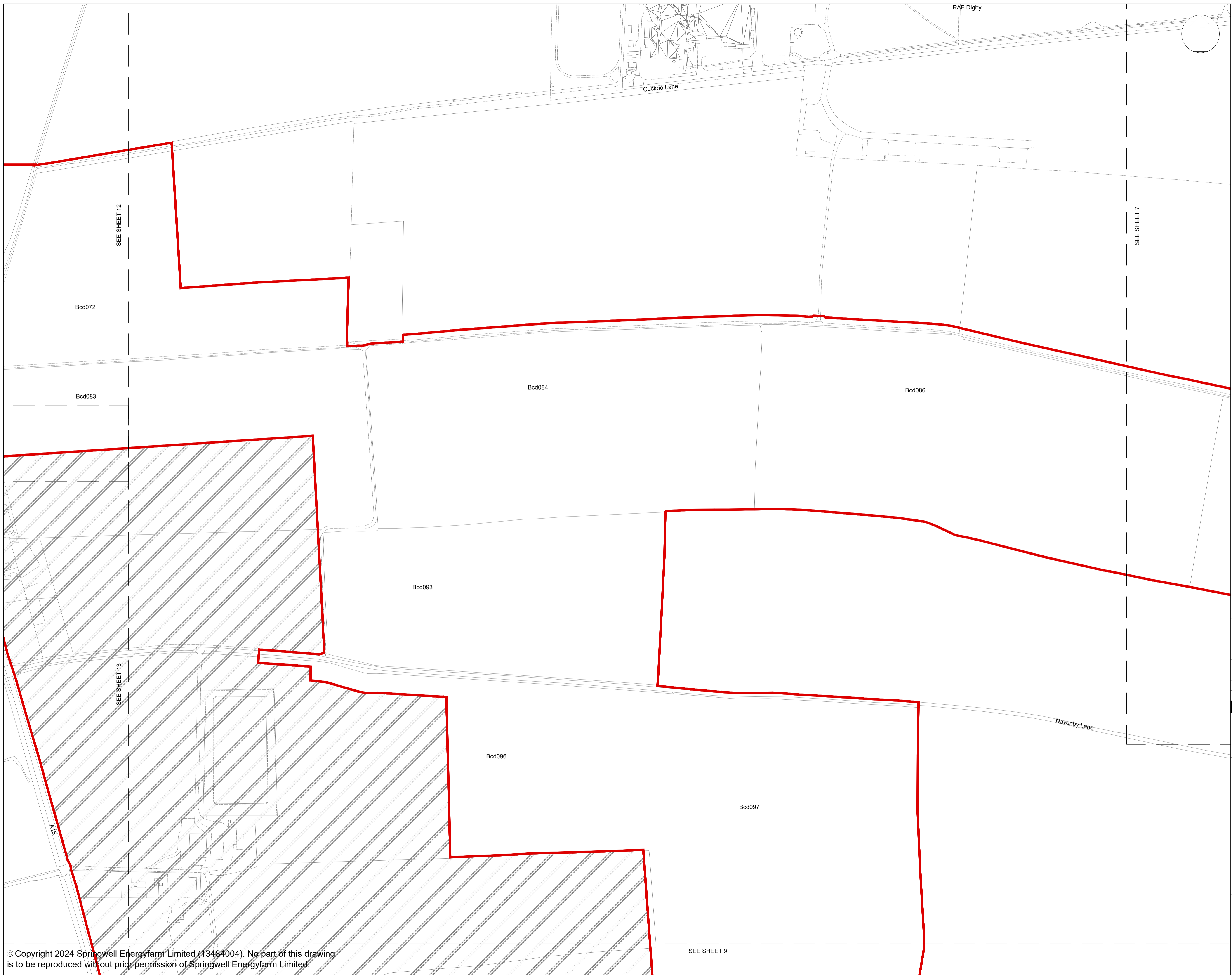
DRAWING TITLE:  
**LOCATION, ORDER LIMITS AND GRID COORDINATE PLANS SHEET 7 OF 15**

PIN REFERENCE NUMBER: EN010149/APP/2.1		REVISION: <b>01</b>
DATE: NOV 2024	DRAWN: LDA	SCALE: 1:2,500 at A1



© Copyright 2024 Springwell Energyfarm Limited (13484004). No part of this drawing is to be reproduced without prior permission of Springwell Energyfarm Limited.

This drawing may contain Ordnance Survey material by permission of Ordnance Survey on behalf of the Controller of His Majesty's Stationery Office © Crown Copyright 2024. All rights reserved. Reference number 0100031673  
 OS Open data / © Natural England / © DEFRA / © DECC / © English Heritage. Aerial Photography - ESRI, DigitalGlobe, GEOEye, i-cubed, USDA FSA, USGD, AEX, Getmapping, Aerogrid, IGN, IGP, swisstopo, the GIS User Community

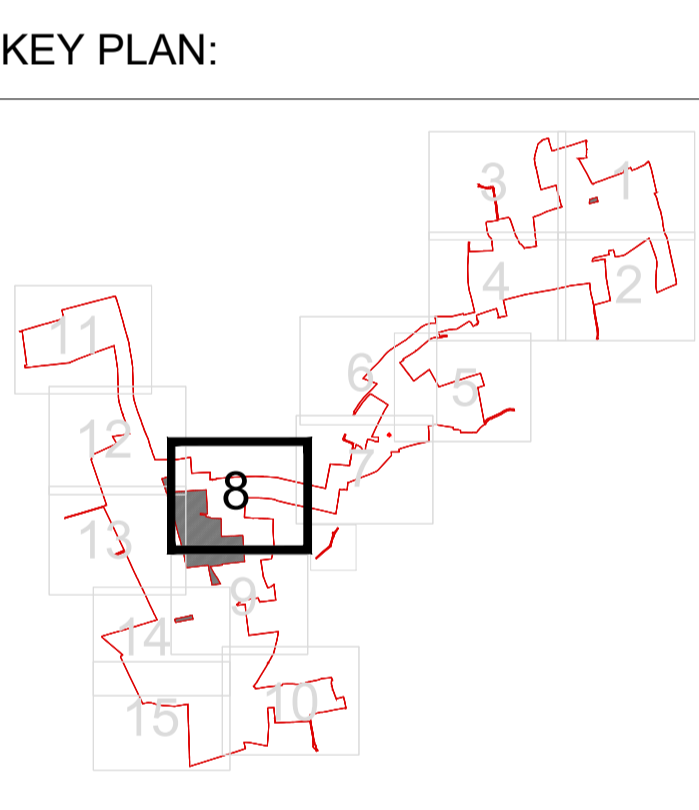


**LEGEND:**

- Order Limits
- Areas outside the Order Limits
- OS Grid Reference TF05566 505561°E, 356645°N

**NOTES:**

1. Refer to key plan for notes.



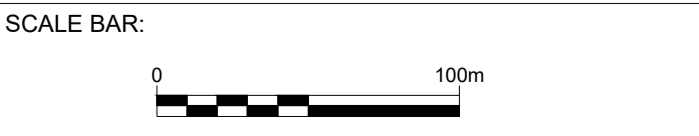
REVISION	DATE	DESCRIPTION	DRAWN	CHECKED	APPROVED
01	NOV 2024	DCD SUBMISSION	LDA	LDA	EDF

**Springwell Solar Farm**

DOCUMENT:  
**APPLICATION DRAWINGS FOR APPROVAL**  
 REGULATION 5(2)(o)

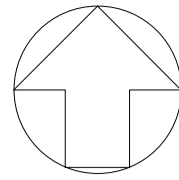
DRAWING TITLE:  
**LOCATION, ORDER LIMITS AND GRID COORDINATE PLANS SHEET 8 OF 15**

PIN REFERENCE NUMBER: EN010149/APP/2-1	REVISION: <b>01</b>
DATE: NOV 2024	SCALE: 1:2,500 at A1



© Copyright 2024 Springwell Energyfarm Limited (13484004). No part of this drawing is to be reproduced without prior permission of Springwell Energyfarm Limited.

This drawing may contain: Ordnance Survey material by permission of Ordnance Survey on behalf of the Controller of His Majesty's Stationery Office © Crown Copyright 2024. All rights reserved. Reference number 0100031673  
 OS Open data / © Natural England / © DEFRA / © DECC / © English Heritage. Aerial Photography - ESRI, DigitalGlobe, GEOEye, i-cubed, USDA FSA, USGD, AEX, Getmapping, Aerogrid, IGN, IGP, swisstopo, the GIS User Community



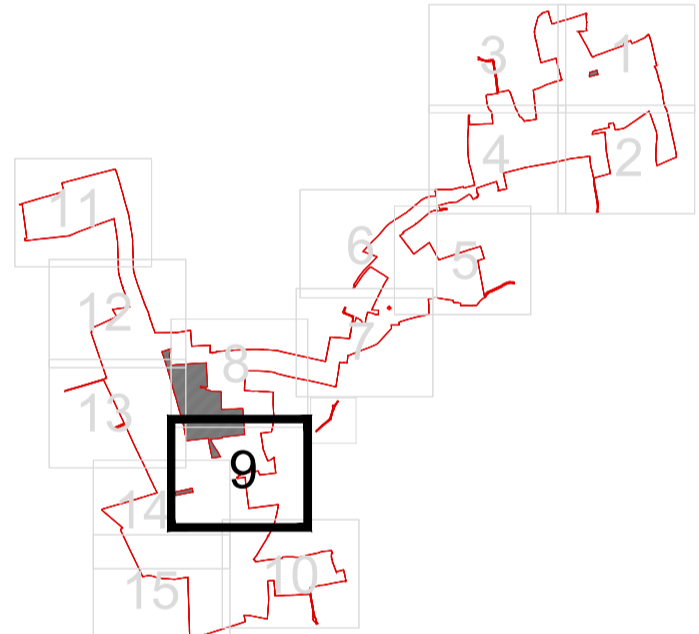
LEGEND:

- Order Limits
- Areas outside the Order Limits
- OS Grid Reference TF055566  
505561 E, 356645 N

NOTES:

1. Refer to key plan for notes.

KEY PLAN:



REVISION	DATE	DESCRIPTION	DRAWN	CHECKED	APPROVED
01	NOV 2024	DCD SUBMISSION	LDA	LDA	EDF

Springwell Solar Farm



DOCUMENT:  
APPLICATION DRAWINGS  
FOR APPROVAL

REGULATION 5(2)(o)

DRAWING TITLE:  
LOCATION, ORDER LIMITS AND  
GRID COORDINATE PLANS  
SHEET 9 OF 15

PIN REFERENCE NUMBER:  
EN010149/APP/2.1

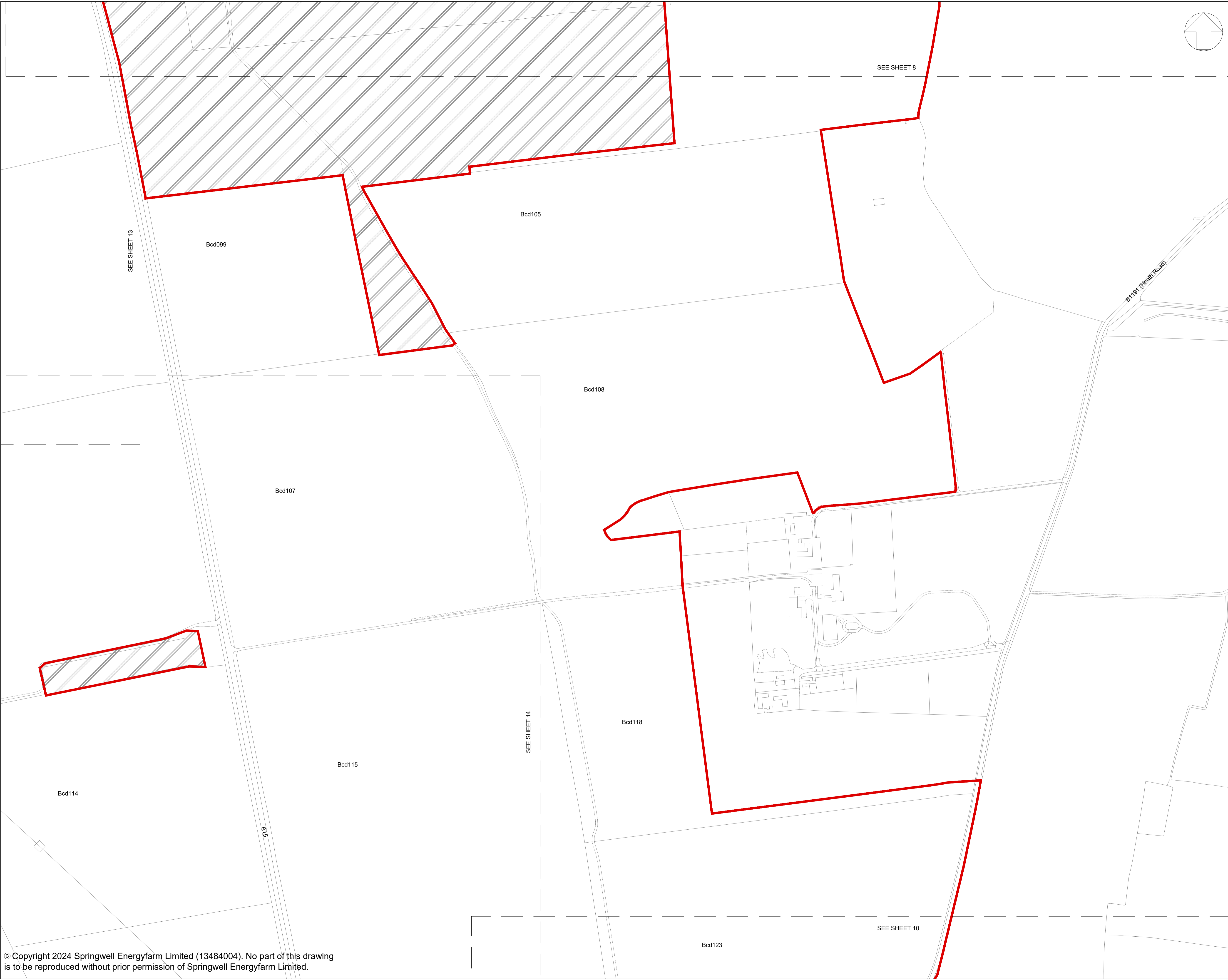
REVISION:  
01

DATE:  
NOV 2024

DRAWN:  
LDA

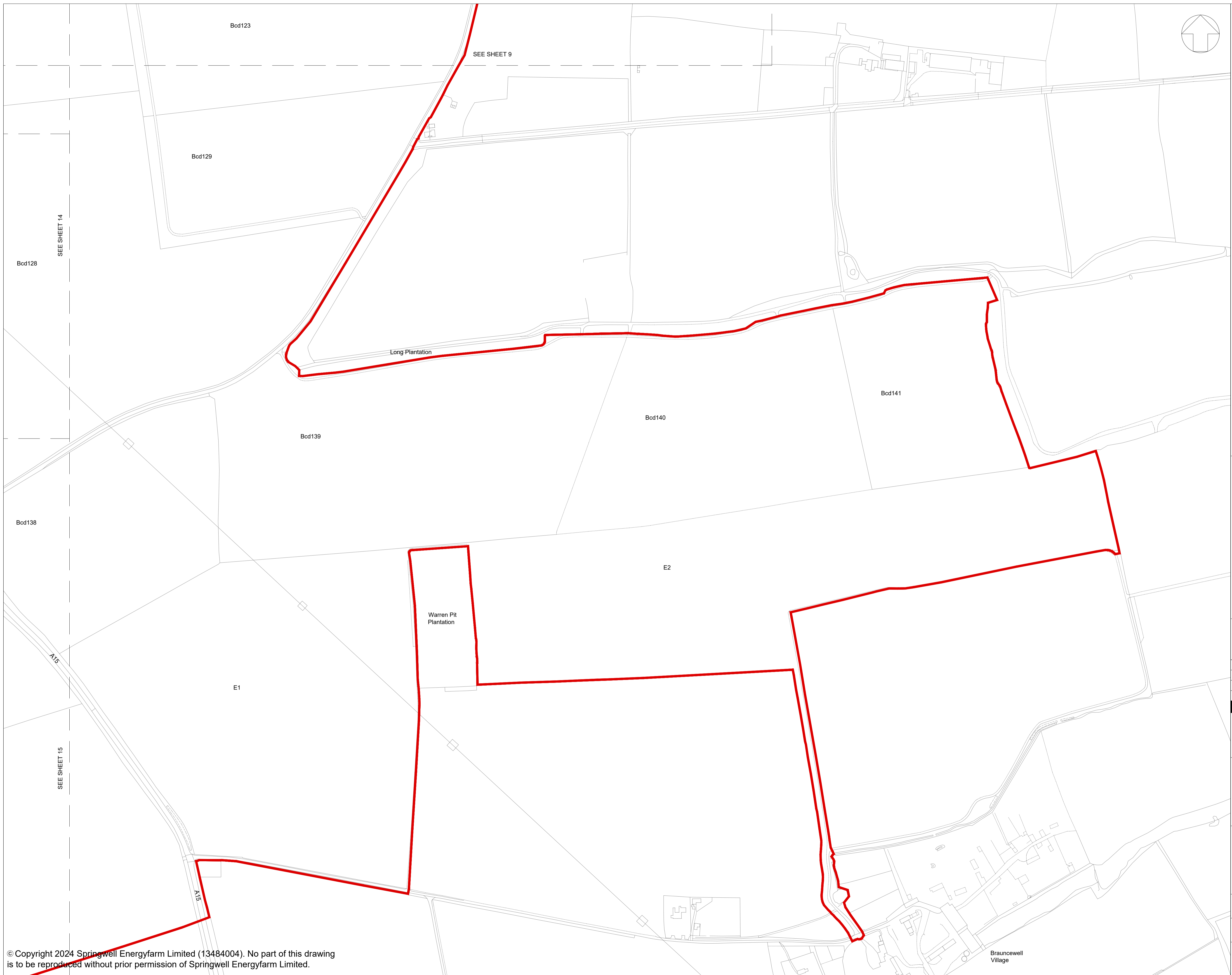
SCALE:  
1:2,500 at A1

SCALE BAR:



© Copyright 2024 Springwell Energyfarm Limited (13484004). No part of this drawing is to be reproduced without prior permission of Springwell Energyfarm Limited.

This drawing may contain: Ordnance Survey material by permission of Ordnance Survey on behalf of the Controller of His Majesty's Stationery Office © Crown Copyright 2024. All rights reserved. Reference number 0100031673  
OS Open data / © Natural England / © DEFRA / © DECC / © English Heritage. Aerial Photography - ESRI, DigitalGlobe, GEOEye, i-cubed, USDA FSA, USGD, AEX, Getmapping, Aerogrid, IGN, IGP, swisstopo, the GIS User Community

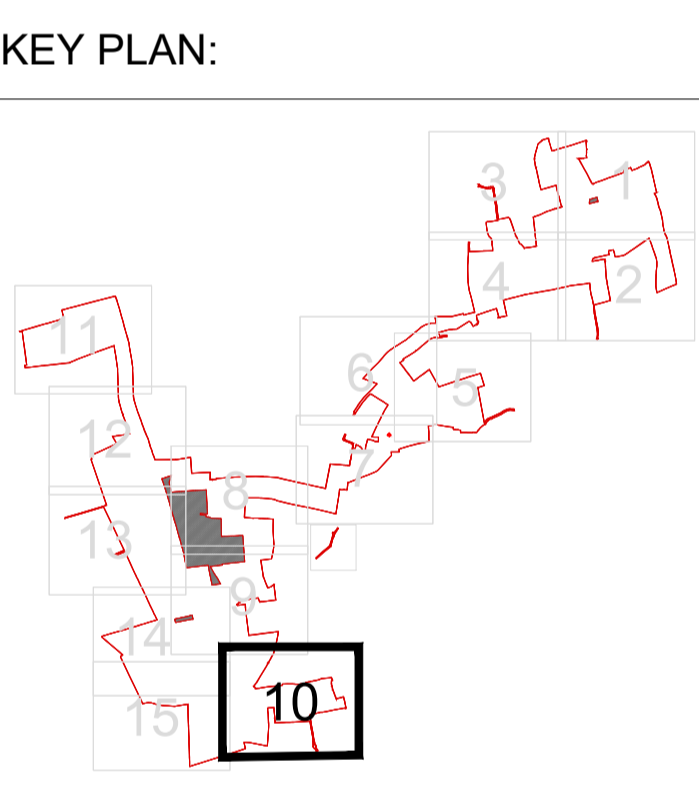


**LEGEND:**

- Order Limits
- Areas outside the Order Limits
- OS Grid Reference TF05566 505561 E, 356645 N

**NOTES:**

1. Refer to key plan for notes.



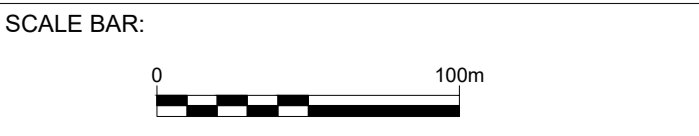
REVISION	DATE	DESCRIPTION	DRAWN	CHECKED	APPROVED
01	NOV 2024	DCO SUBMISSION	LDA	LDA	EDF



DOCUMENT:  
**APPLICATION DRAWINGS FOR APPROVAL**  
 REGULATION 5(2)(o)

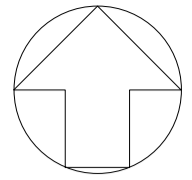
DRAWING TITLE:  
**LOCATION, ORDER LIMITS AND GRID COORDINATE PLANS SHEET 10 OF 15**

PIN REFERENCE NUMBER: EN010149/APP/2-1	REVISION: <b>01</b>
DATE: NOV 2024	SCALE: 1:2,500 at A1






© Copyright 2024 Springwell Energyfarm Limited (13484004). No part of this drawing is to be reproduced without prior permission of Springwell Energyfarm Limited.

This drawing may contain Ordnance Survey material by permission of Ordnance Survey on behalf of the Controller of His Majesty's Stationery Office © Crown Copyright 2024. All rights reserved. Reference number 0100031673  
 OS Open data / © Natural England / © DEFRA / © DECC / © English Heritage. Aerial Photography - ESRI, DigitalGlobe, GEOEye, i-cubed, USDA FSA, USGD, AEX, Getmapping, Aerogrid, IGN, IGP, swisstopo, the GIS User Community



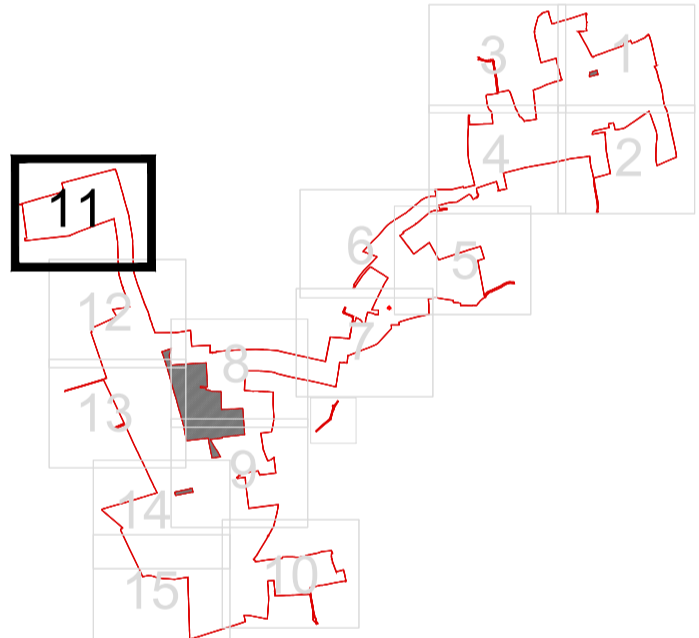
**LEGEND:**

-  Order Limits
-  Areas outside the Order Limits
-  OS Grid Reference TF05566  
505561°E, 356645°N

**NOTES:**

1. Refer to key plan for notes.

**KEY PLAN:**



REVISION	DATE	DESCRIPTION	DRAWN	CHECKED	APPROVED
01	NOV 2024	DCD SUBMISSION	LDA	LDA	EDF

**Springwell Solar Farm**



DOCUMENT:  
**APPLICATION DRAWINGS  
FOR APPROVAL**

REGULATION 5(2)(o)

DRAWING TITLE:  
**LOCATION, ORDER LIMITS AND  
GRID COORDINATE PLANS  
SHEET 11 OF 15**

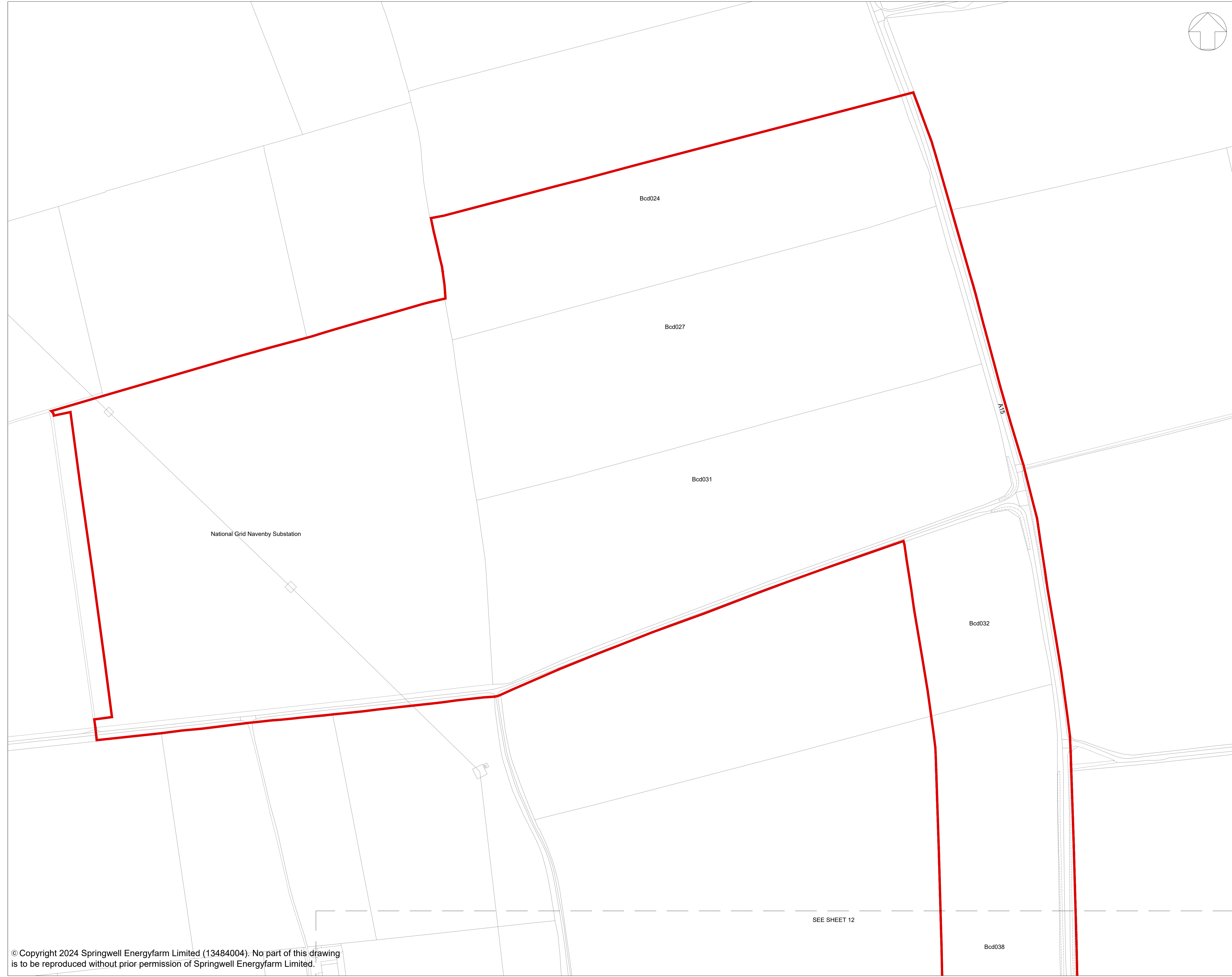
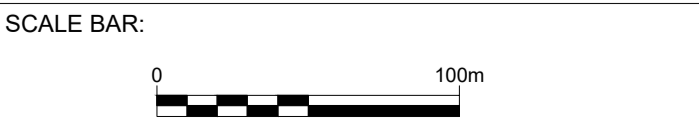
PIN REFERENCE NUMBER:  
EN010149/APP/2-1

REVISION:  
**01**

DATE:  
NOV 2024

DRAWN:  
LDA

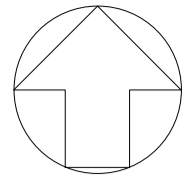
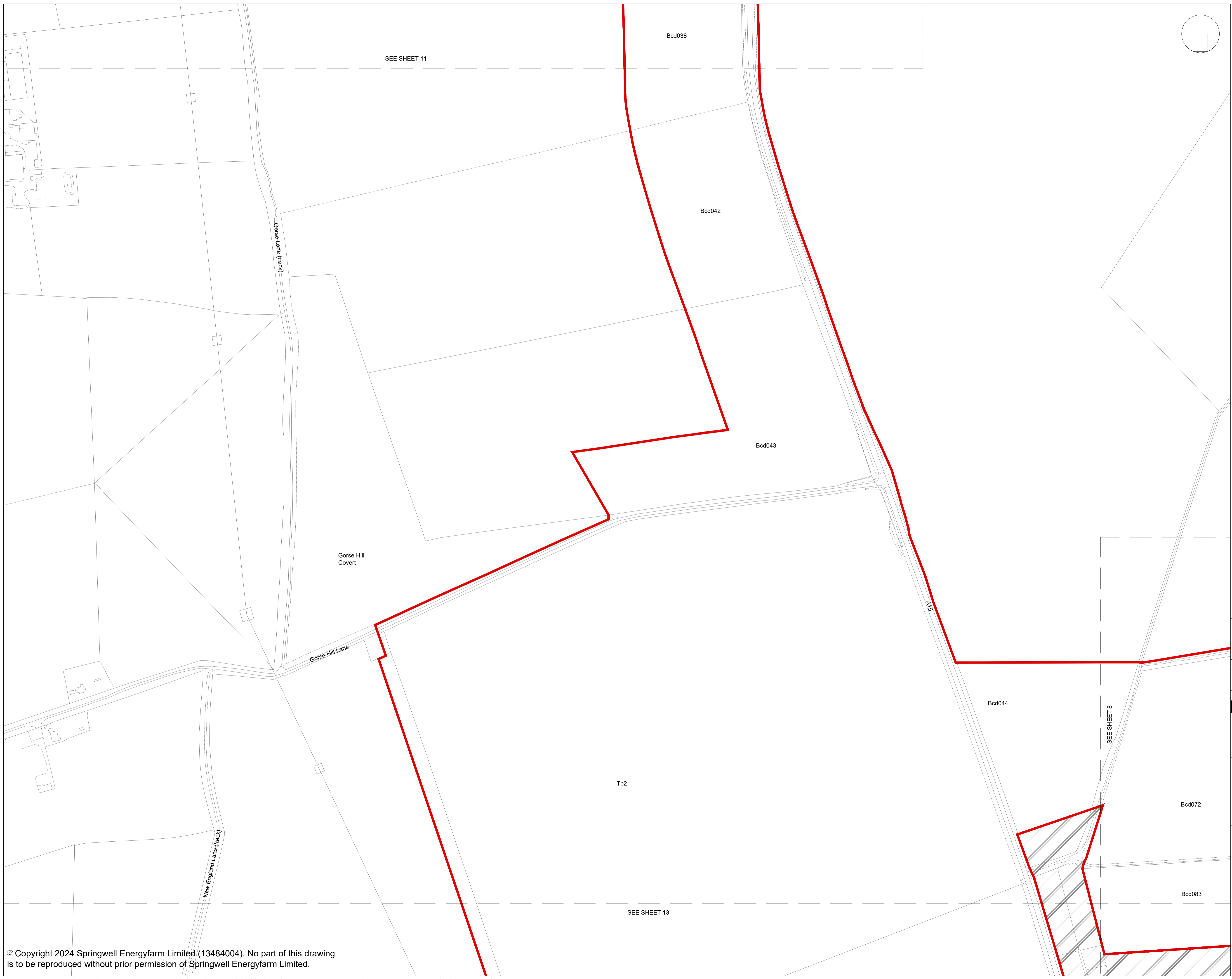
SCALE:  
1:2,500 at A1



SEE SHEET 12

© Copyright 2024 Springwell Energyfarm Limited (13484004). No part of this drawing is to be reproduced without prior permission of Springwell Energyfarm Limited.

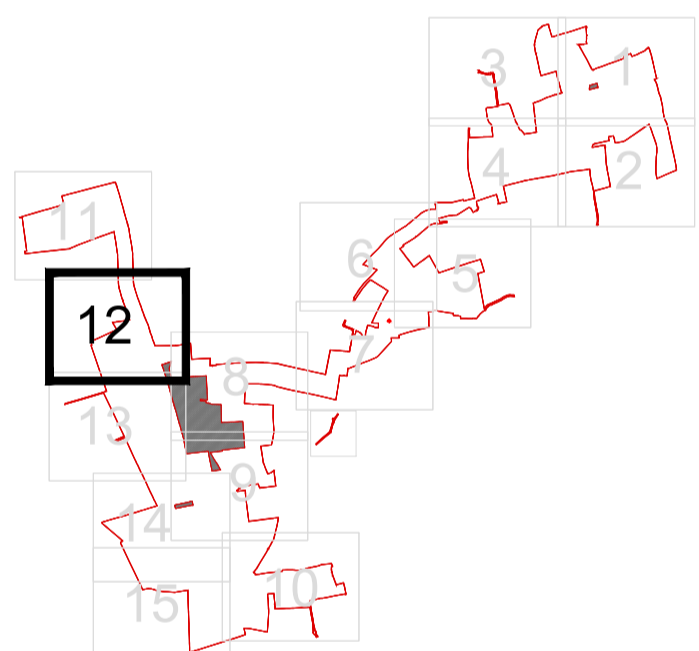
This drawing may contain: Ordnance Survey material by permission of Ordnance Survey on behalf of the Controller of His Majesty's Stationery Office © Crown Copyright 2024. All rights reserved. Reference number 0100031673  
OS Open data / © Natural England / © DEFRA / © DECC / © English Heritage. Aerial Photography - ESRI, DigitalGlobe, GEOEye, i-cubed, USDA FSA, USGD, AEX, Getmapping, Aerogrid, IGN, IGP, swisstopo, the GIS User Community



- LEGEND:**
- Order Limits
  - Areas outside the Order Limits
  - OS Grid Reference TF05566  
505561°E, 356645°N

**NOTES:**  
1. Refer to key plan for notes.

**KEY PLAN:**



REVISION	DATE	DESCRIPTION	DRAWN	CHECKED	APPROVED
01	NOV 2024	DCD SUBMISSION	LDA	LDA	EDF

**Springwell Solar Farm**



DOCUMENT:  
**APPLICATION DRAWINGS FOR APPROVAL**

REGULATION 5(2)(o)

DRAWING TITLE:  
**LOCATION, ORDER LIMITS AND GRID COORDINATE PLANS SHEET 12 OF 15**

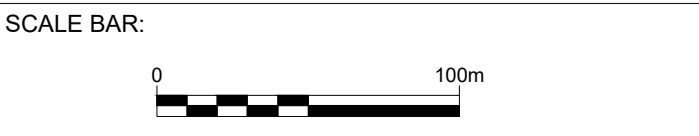
PIN REFERENCE NUMBER:  
EN010149/APP/2-1

REVISION:  
**01**

DATE:  
NOV 2024

DRAWN:  
LDA




SCALE:  
1:2,500 at A1



© Copyright 2024 Springwell Energyfarm Limited (13484004). No part of this drawing is to be reproduced without prior permission of Springwell Energyfarm Limited.

This drawing may contain: Ordnance Survey material by permission of Ordnance Survey on behalf of the Controller of His Majesty's Stationery Office © Crown Copyright 2024. All rights reserved. Reference number 0100031673  
OS Open data / © Natural England / © DEFRA / © DECC / © English Heritage. Aerial Photography - ESRI, DigitalGlobe, GEOEye, i-cubed, USDA FSA, USGD, AEX, Getmapping, Aerogrid, IGN, IGP, swisstopo, the GIS User Community

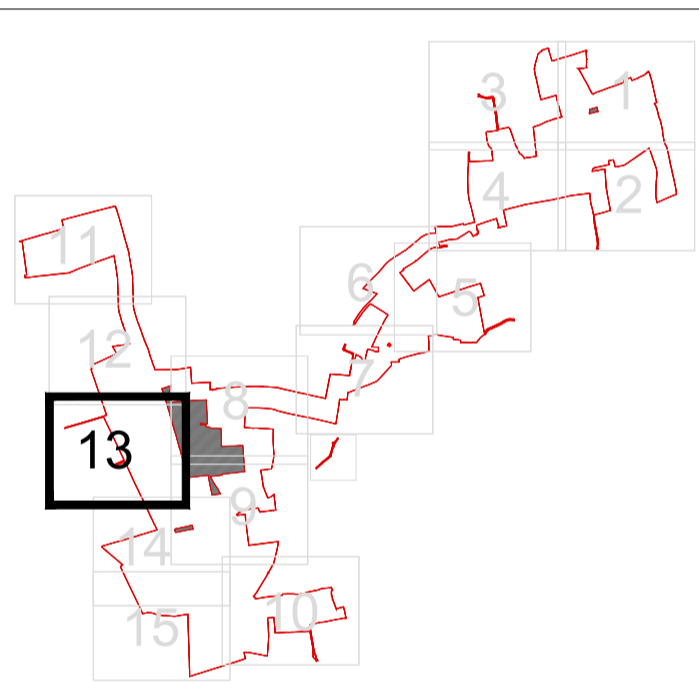
LEGEND:

-  Order Limits
-  Areas outside the Order Limits
-  OS Grid Reference TF055566  
505561 E, 356645 N

NOTES:

- 1. Refer to key plan for notes.

KEY PLAN:



REVISION	DATE	DESCRIPTION	DRAWN	CHECKED	APPROVED
01	NOV 2024	DCO SUBMISSION	LDA	LDA	EDF

Springwell Solar Farm



DOCUMENT:  
APPLICATION DRAWINGS  
FOR APPROVAL

REGULATION 5(2)(o)

DRAWING TITLE:  
LOCATION, ORDER LIMITS AND  
GRID COORDINATE PLANS  
SHEET 13 OF 15

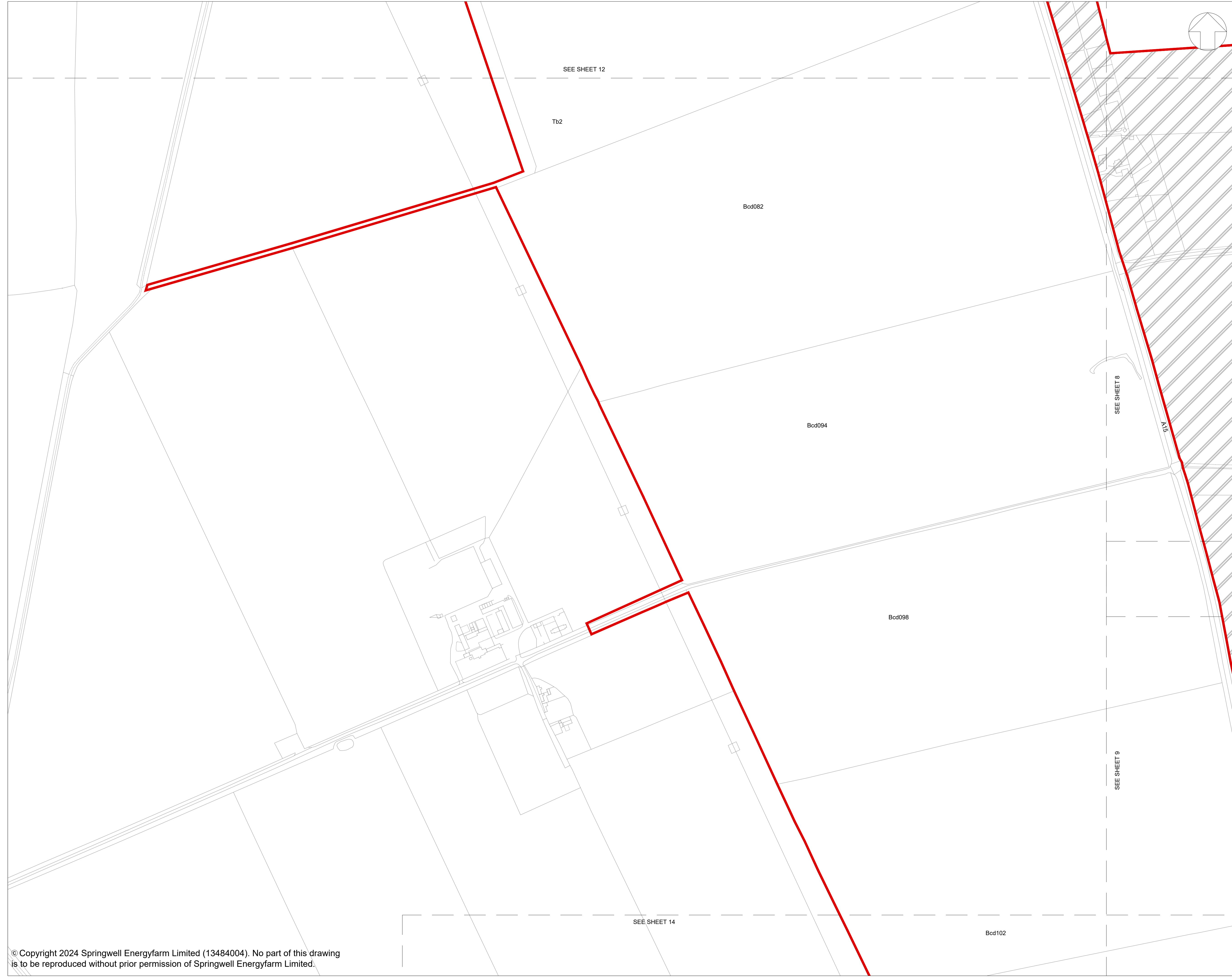
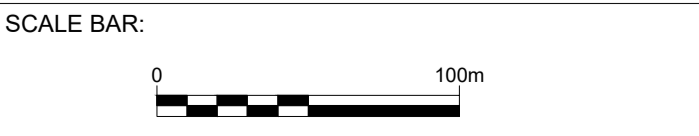
PIN REFERENCE NUMBER:  
EN010149/APP/2-1

REVISION:  
**01**

DATE:  
NOV 2024

DRAWN:  
LDA

SCALE:  
1:2,500 at A1






© Copyright 2024 Springwell Energyfarm Limited (13484004). No part of this drawing is to be reproduced without prior permission of Springwell Energyfarm Limited.

This drawing may contain: Ordnance Survey material by permission of Ordnance Survey on behalf of the Controller of His Majesty's Stationery Office © Crown Copyright 2024. All rights reserved. Reference number 0100031673  
OS Open data / © Natural England / © DEFRA / © DECC / © English Heritage. Aerial Photography - ESRI, DigitalGlobe, GEOEye, i-cubed, USDA FSA, USGD, AEX, Getmapping, Aerogrid, IGN, IGP, swisstopo, the GIS User Community



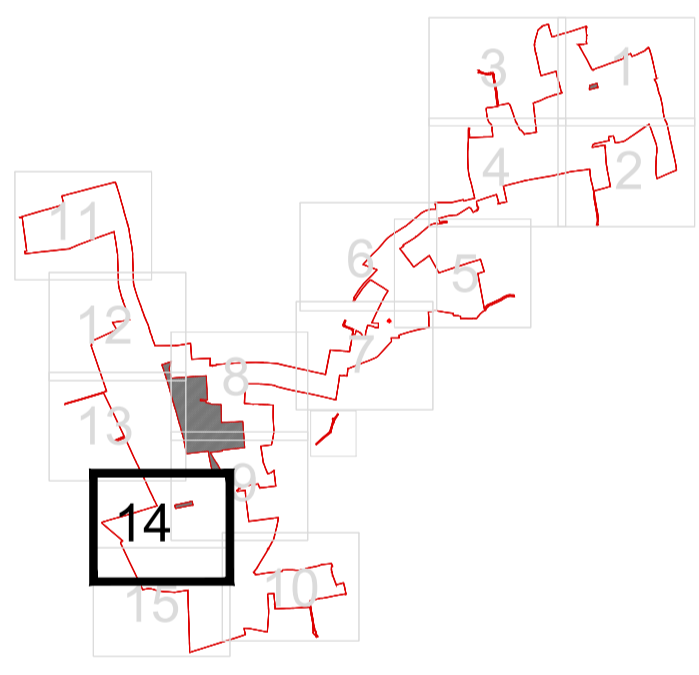
**LEGEND:**

-  Order Limits
-  Areas outside the Order Limits
-  OS Grid Reference TF055566  
505561 E, 356845 N

**NOTES:**

- 1. Refer to key plan for notes.

**KEY PLAN:**



REVISION	DATE	DESCRIPTION	DRAWN	CHECKED	APPROVED
01	NOV 2024	DCD SUBMISSION	LDA	LDA	EDF

**Springwell Solar Farm**



DOCUMENT:  
**APPLICATION DRAWINGS FOR APPROVAL**

**REGULATION 5(2)(o)**

DRAWING TITLE:  
**LOCATION, ORDER LIMITS AND GRID COORDINATE PLANS SHEET 14 OF 15**

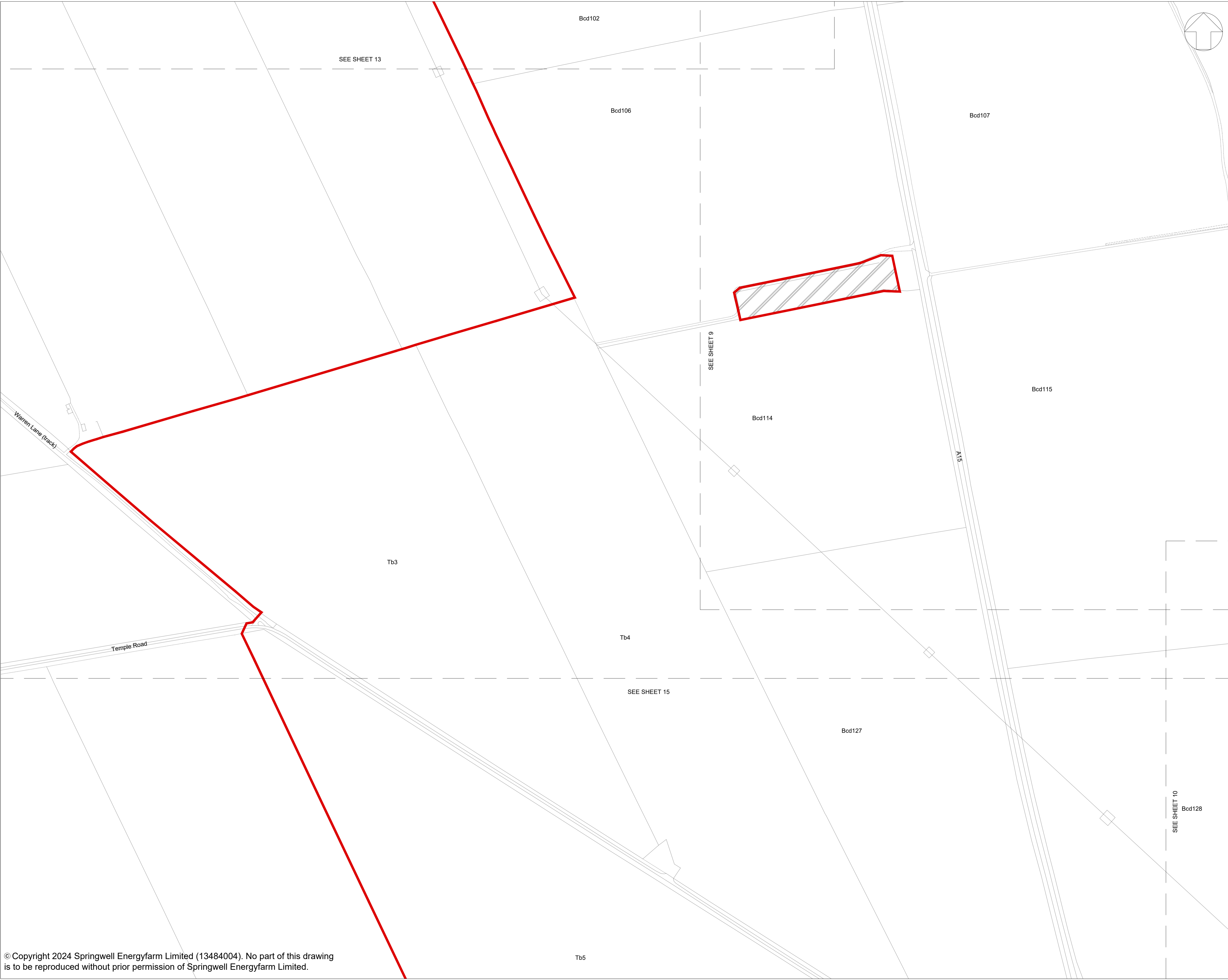
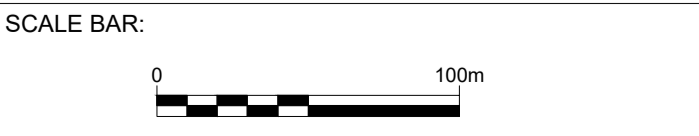
PIN REFERENCE NUMBER:  
EN010149/APP/2-1

REVISION:  
**01**

DATE: NOV 2024

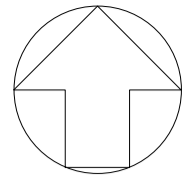
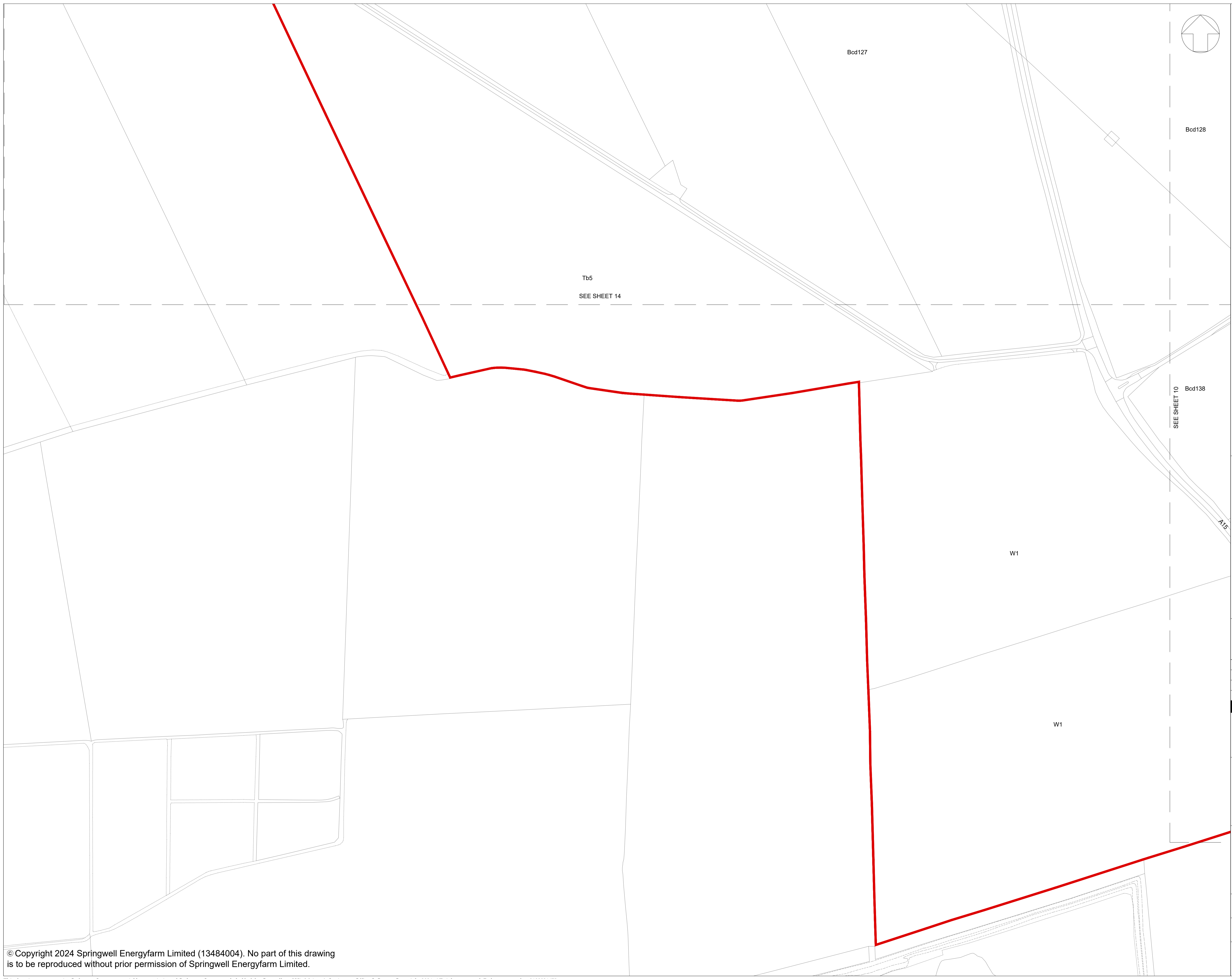
DRAWN: LDA

SCALE: 1:2,500 at A1



© Copyright 2024 Springwell Energyfarm Limited (13484004). No part of this drawing is to be reproduced without prior permission of Springwell Energyfarm Limited.

This drawing may contain: Ordnance Survey material by permission of Ordnance Survey on behalf of the Controller of His Majesty's Stationery Office © Crown Copyright 2024. All rights reserved. Reference number 0100031673  
OS Open data / © Natural England / © DEFRA / © DECC / © English Heritage. Aerial Photography - ESRI, DigitalGlobe, GEOEye, i-cubed, USDA FSA, USGD, AEX, Getmapping, Aerogrid, IGN, IGP, swisstopo, the GIS User Community



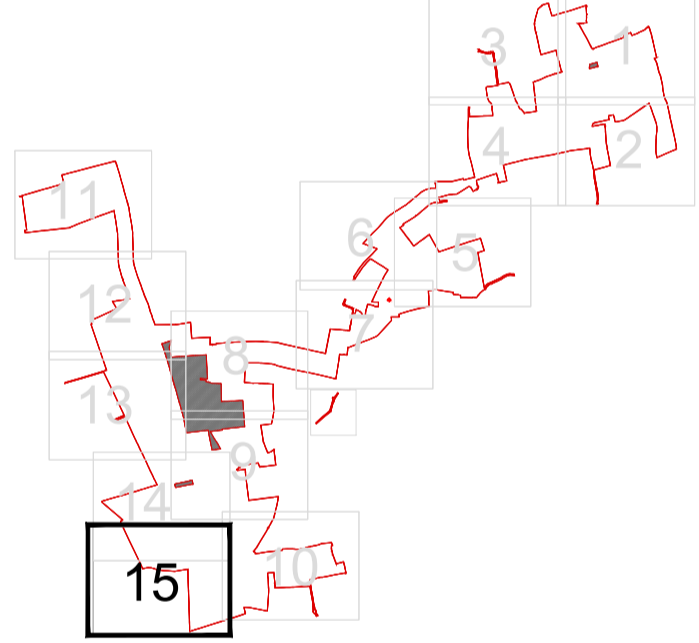
**LEGEND:**

- Order Limits
- Areas outside the Order Limits
- OS Grid Reference TF055566  
505561°E, 356645°N

**NOTES:**

1. Refer to key plan for notes.

**KEY PLAN:**



REVISION	DATE	DESCRIPTION	DRAWN	CHECKED	APPROVED
01	NOV 2024	DCO SUBMISSION	LDA	LDA	EDF

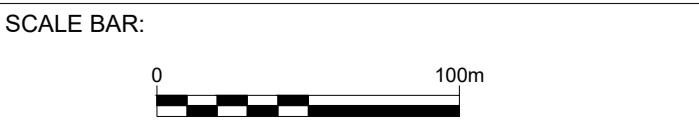
**Springwell Solar Farm**



DOCUMENT:  
**APPLICATION DRAWINGS  
 FOR APPROVAL**  
 REGULATION 5(2)(o)

DRAWING TITLE:  
**LOCATION, ORDER LIMITS AND  
 GRID COORDINATE PLANS  
 SHEET 15 OF 15**

PIN REFERENCE NUMBER: EN010149/APP/2-1		REVISION: <b>01</b>
DATE: NOV 2024	DRAWN: LDA	SCALE: 1:2,500 at A1



© Copyright 2024 Springwell Energyfarm Limited (13484004). No part of this drawing is to be reproduced without prior permission of Springwell Energyfarm Limited.

This drawing may contain: Ordnance Survey material by permission of Ordnance Survey on behalf of the Controller of His Majesty's Stationery Office © Crown Copyright 2024. All rights reserved. Reference number 0100031673  
 OS Open data / © Natural England / © DEFRA / © DECC / © English Heritage. Aerial Photography - ESRI, DigitalGlobe, GEOEye, i-cubed, USDA FSA, USGS, AEX, Getmapping, Aerogrid, IGN, IGP, swisstopo, the GIS User Community

